

Document Path: K:\CI-ADMIN\MAP\Q-01_29\Port Curtis Coral Coast\PCCC_TR_ILUA_2017\MXD\20170911\Schedule_3\Q001_29_PCCC_A3E_TR_ILUA_Mapbook_Schedule_3_V2.mxd

TENURE RESOLUTION INDIGENOUS LAND USE AGREEMENT

- LEGEND**
- Schedule 3 - Revenue Share Lots
 - External Boundary
 - DCDB
 - Local Government Area Boundaries

QUD6026/2001 - Bailai, Gurang, Gooreng Gooreng, Taribelang Bunda Claim (QC2001/029) - Sheet 81 of 158

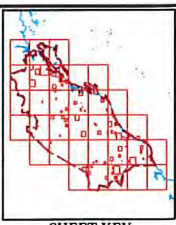

Compilation: Land Tenure Information obtained from the Digital Cadastral Data Base (July 2014), Department of Natural Resources & Mines, Brisbane.
 The Land Registry in the Department of Natural Resources & Mines should be consulted for verification of tenures.

Feature names shown on this map have been obtained from available information. It is possible that errors and omissions may exist. While every care is taken to ensure the accuracy of this data, the Department of Natural Resources & Mines, and/or contributors to this publication, makes no representations or warranties about its accuracy, reliability, completeness or suitability for any particular purpose and disclaims all responsibility and all liability (including without limitation, liability in negligence) for all inquiries, expenses, losses, damages (including indirect or consequential damage) and costs which might be incurred as a result of the data being inaccurate or incomplete in any way or for any reason.

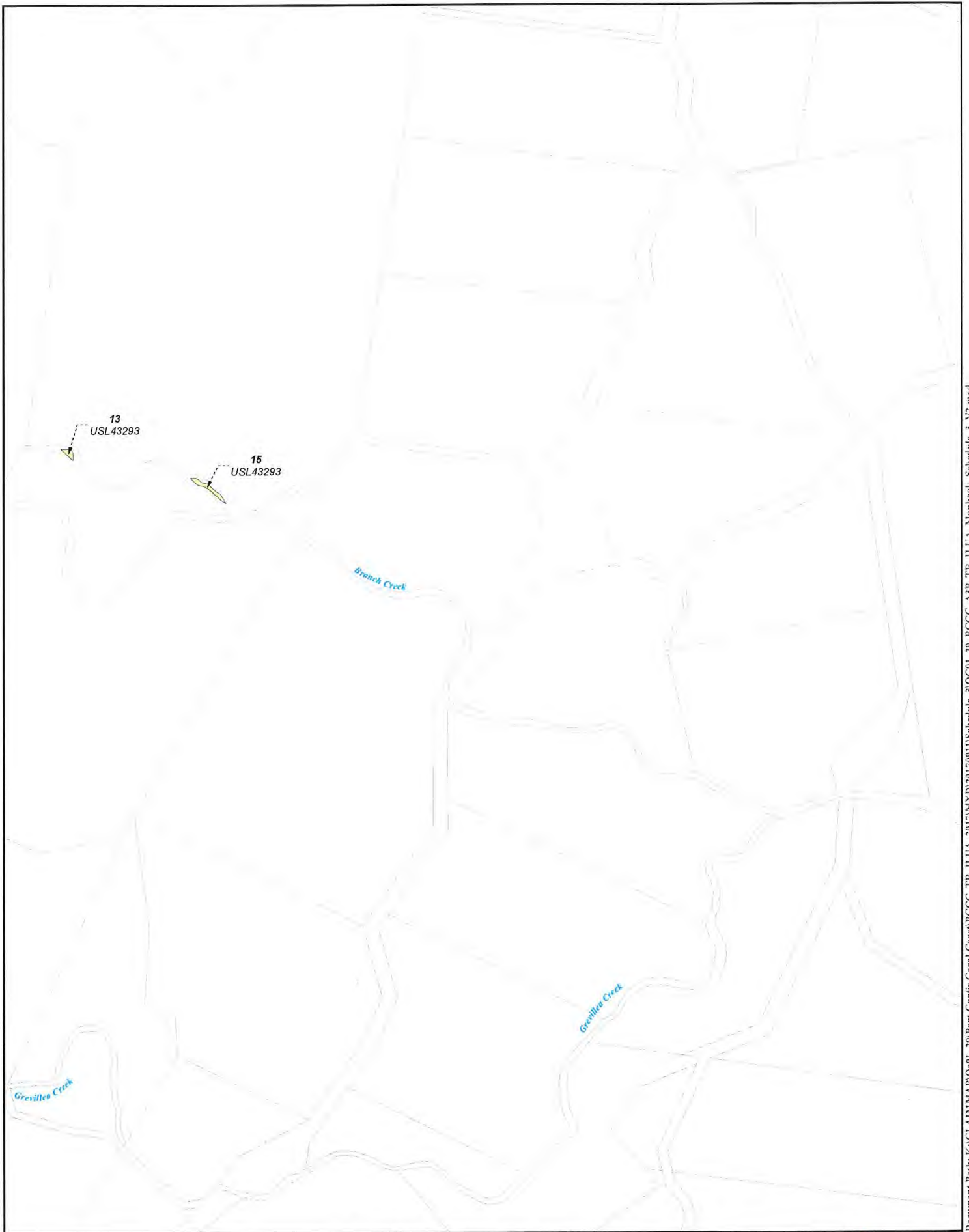
Copyright protects this publication. Except for purposes permitted by the Copyright Act 1968, reproduction by any means (photocopying, electronic, mechanical, recording or otherwise) is prohibited without the prior written permission of the Department of Natural Resources & Mines.

All enquiries: The Manager, Client Mapping Services, Department of Natural Resources and Mines, GPO Box 2454, Brisbane, QLD 4001

Produced by the Department of Natural Resources and Mines.
 © The State Of Queensland (Department of Natural Resources and Mines) October 2017.



SHEET KEY



TENURE RESOLUTION INDIGENOUS LAND USE AGREEMENT

LEGEND

- Schedule 3 - Revenue Share Lots
- External Boundary
- DCDB
- Local Government Area Boundaries

QUD6026/2001 - Bailal, Gurang, Gooreng Gooreng, Taribelang Bunda Claim (QC2001/029) - Sheet 82 of 158

Compilation : Land Tenure Information obtained from the Digital Cadastral Data Base (July 2014), Department of Natural Resources & Mines, Brisbane.
The Land Registry in the Department of Natural Resources & Mines should be consulted for verification of tenures.

Feature names shown on this map have been obtained from available information. It is possible that errors and omissions may exist. While every care is taken to ensure the accuracy of this data, the Department of Natural Resources & Mines, and/or contributors to this publication, makes no representations or warranties about its accuracy, reliability, completeness or suitability for any particular purpose and disclaims all responsibility and all liability (including without limitation, liability in negligence) for all inquiries, expenses, losses, damages (including indirect or consequential damage) and costs which might be incurred as a result of the data being inaccurate or incomplete in any way or for any reason.

Copyright protects this publication. Except for purposes permitted by the Copyright Act 1968, reproduction by any means (photocopying, electronic, mechanical, recording or otherwise) is prohibited without the prior written permission of the Department of Natural Resources & Mines.

All enquiries: The Manager, Client Mapping Services, Department of Natural Resources and Mines, GPO Box 2454, Brisbane, QLD 4001

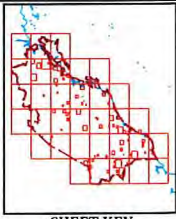
Produced by the Department of Natural Resources and Mines.
© The State Of Queensland (Department of Natural Resources and Mines) October 2017.



1:15,000



Map Projection: GCS GDA 1994



SHEET KEY



Document Path: K:\CLAMMAP\Qc01_29\Port Curtis Coral Coast\PCCC_TR_ILUA_2017\MXD\20170911\Schedule_3\QCO1_29_PCCC_A3P_TR_ILUA_Mapbook_Schedule_3_V2.mxd

TENURE RESOLUTION INDIGENOUS LAND USE AGREEMENT

LEGEND

QUD6026/2001 - Bailai, Gurang, Gooreng Gooreng, Taribelang Bunda Claim (QC2001/029) - Sheet 83 of 158

- Schedule 3 - Revenue Share Lots
- External Boundary
- DCDB
- Local Government Area Boundaries

Compilation : Land Tenure Information obtained from the Digital Cadastral Data Base (July 2014), Department of Natural Resources & Mines, Brisbane.
The Land Registry in the Department of Natural Resources & Mines should be consulted for verification of tenures.


Feature names shown on this map have been obtained from available information. It is possible that errors and omissions may exist. While every care is taken to ensure the accuracy of this data, the Department of Natural Resources & Mines, and/or contributors to this publication, makes no representations or warranties about its accuracy, reliability, completeness or suitability for any particular purpose and disclaims all responsibility and all liability (including without limitation, liability in negligence) for all injuries, expenses, losses, damages (including indirect or consequential damage) and costs which might be incurred as a result of the data being inaccurate or incomplete in any way or for any reason.

Copyright protects this publication. Except for purposes permitted by the Copyright Act 1968, reproduction by any means (photocopying, electronic, mechanical, recording or otherwise) is prohibited without the prior written permission of the Department of Natural Resources & Mines.

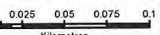
All enquiries: The Manager, Client Mapping Services, Department of Natural Resources and Mines, GPO Box 2454, Brisbane, QLD 4001

Produced by the Department of Natural Resources and Mines,
© The State of Queensland (Department of Natural Resources and Mines) October 2017.

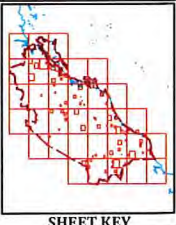
N

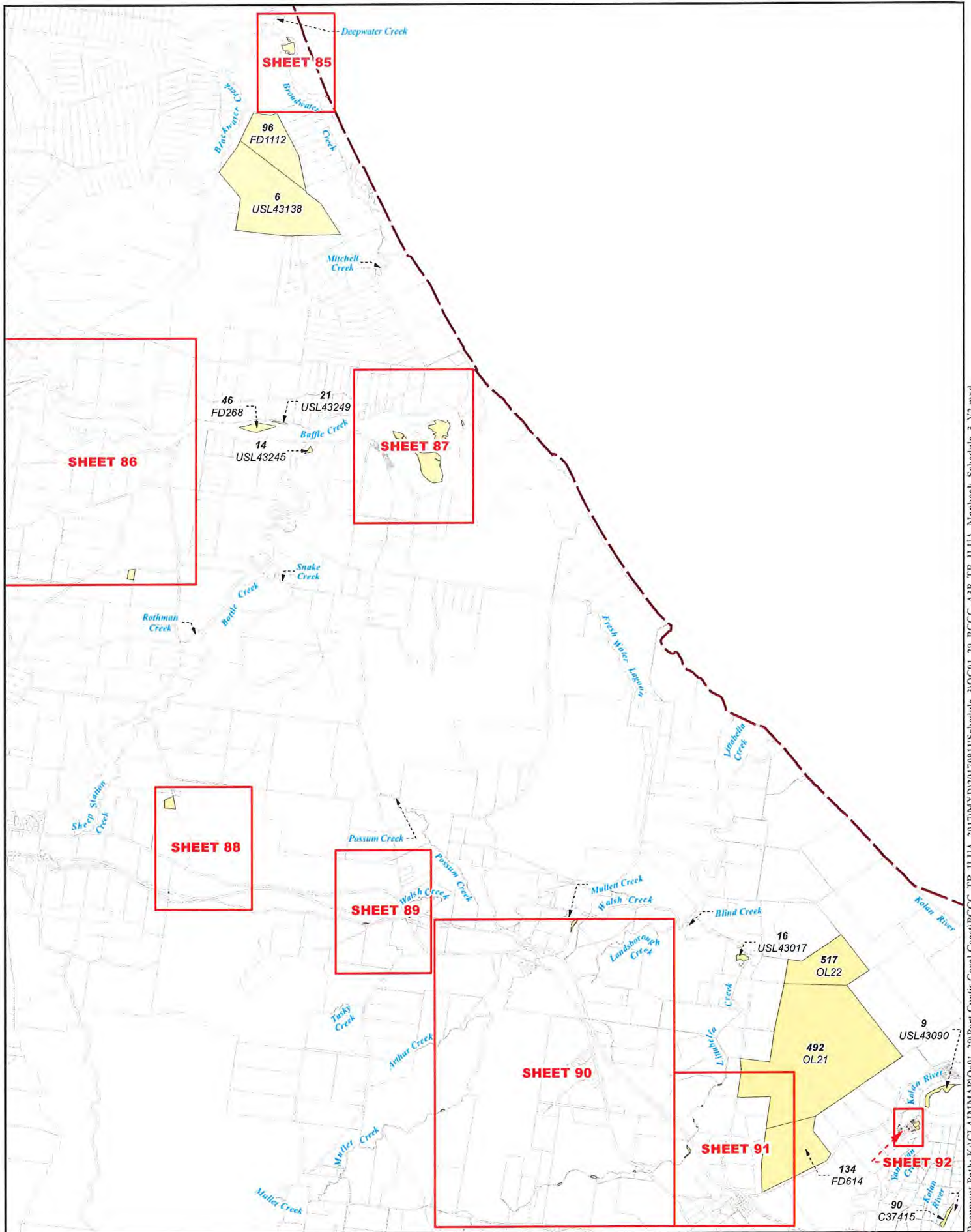


1:3,000



Map Projection: GCS GDA 1994





TENURE RESOLUTION INDIGENOUS LAND USE AGREEMENT

LEGEND

- Schedule 3 - Revenue Share Lots
- External Boundary
- DCDB
- Local Government Area Boundaries

QUD6026/2001 - Bailal, Gurang, Gooreng Gooreng, Taribelang Bunda Claim (QC2001/029) - Sheet 84 of 158

Compilation: Land Tenure Information obtained from the Digital Cadastral Data Base (July 2014), Department of Natural Resources & Mines, Brisbane. The Land Registry in the Department of Natural Resources & Mines should be consulted for verification of tenures.

Feature names shown on this map have been obtained from available information. It is possible that errors and omissions may exist. While every care is taken to ensure the accuracy of this data, the Department of Natural Resources & Mines, and/or contributors to this publication, makes no representations or warranties about its accuracy, reliability, completeness or suitability for any particular purpose and disclaims all responsibility and all liability (including without limitation, liability in negligence) for all injuries, expenses, losses, damages (including indirect or consequential damage) and costs which might be incurred as a result of the data being inaccurate or incomplete in any way or for any reason.

Copyright protects this publication. Except for purposes permitted by the Copyright Act 1968, reproduction by any means (photocopying, electronic, mechanical, recording or otherwise) is prohibited without the prior written permission of the Department of Natural Resources & Mines. All enquiries: The Manager, Client Mapping Services, Department of Natural Resources and Mines, GPO Box 2454, Brisbane, QLD 4001

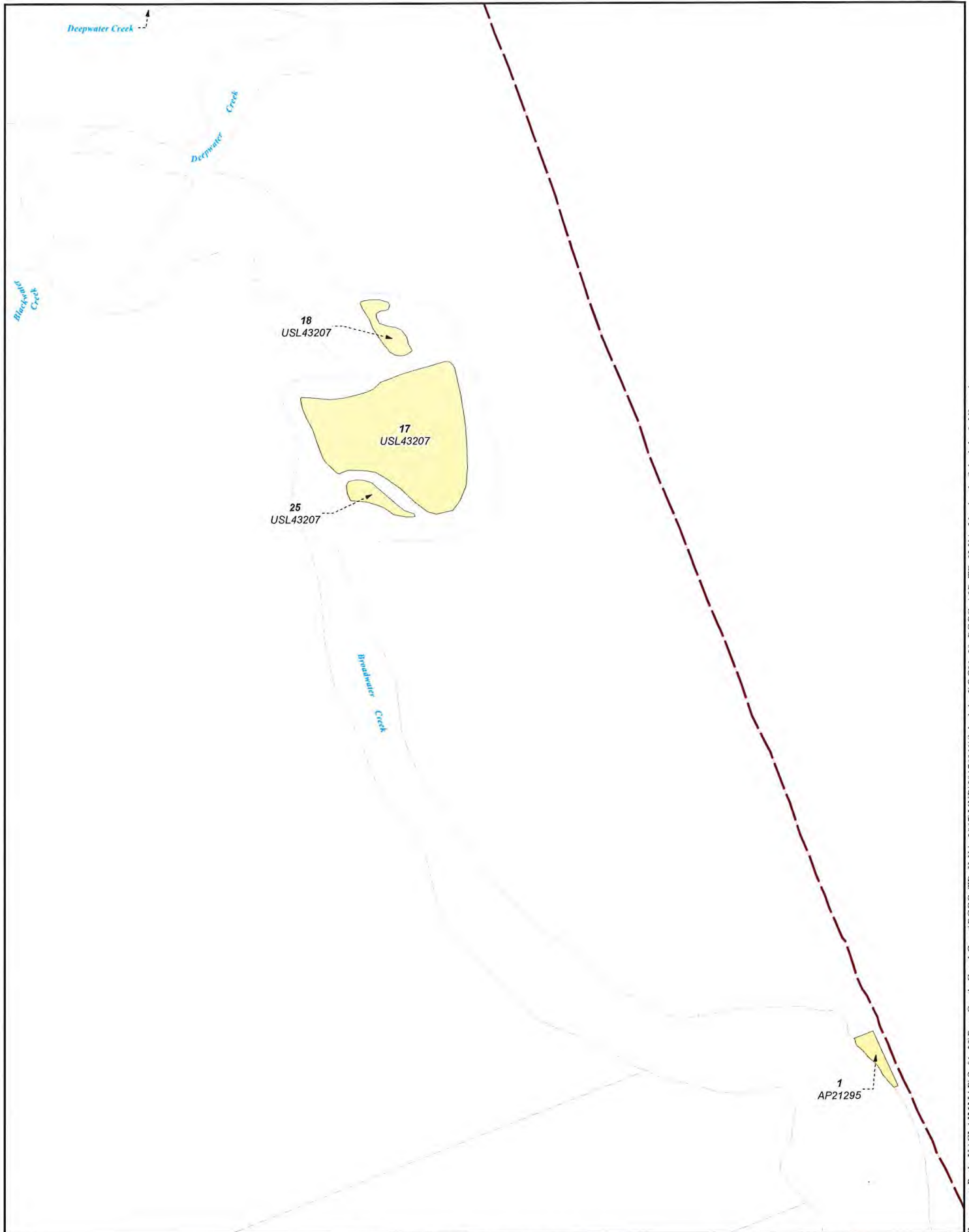
Produced by the Department of Natural Resources and Mines, © The State of Queensland (Department of Natural Resources and Mines) October 2017.

1:100,000

Map Projection: GCS GDA 1994

SHEET KEY

Document Path: K:\CLAIMMAP\Qc01_29\Port Curtis Coral Coast\PCCC_TR_ILUA_2017\MXD\20170911\ISchedule_3\Qc01_29_PCCC_A3P_TR_ILUA_Mapbook_Schedule_3_V2.mxd



TENURE RESOLUTION INDIGENOUS LAND USE AGREEMENT

- LEGEND**
- Schedule 3 - Revenue Share Lots
 - External Boundary
 - DCDB
 - Local Government Area Boundaries

QUD6026/2001 - Bailai, Gurang, Gooreng Gooreng, Taribelang Bunda Claim (QC2001/029) - Sheet 85 of 158

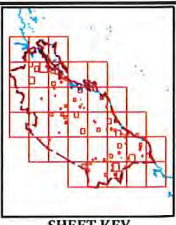
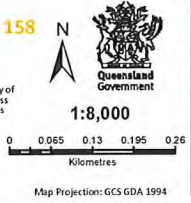
Compilation : Land Tenure Information obtained from the Digital Cadastral Data Base (July 2014), Department of Natural Resources & Mines, Brisbane.
 The Land Registry in the Department of Natural Resources & Mines should be consulted for verification of tenures.

Feature names shown on this map have been obtained from available information. It is possible that errors and omissions may exist. While every care is taken to ensure the accuracy of this data, the Department of Natural Resources & Mines, and/or contributors to this publication, makes no representations or warranties about its accuracy, reliability, completeness or suitability for any particular purpose and disclaims all responsibility and all liability (including without limitation, liability in negligence) for all injuries, expenses, losses, damages (including indirect or consequential damage) and costs which might be incurred as a result of the data being inaccurate or incomplete in any way or for any reason.

Copyright protects this publication. Except for purposes permitted by the Copyright Act 1968, reproduction by any means (photocopying, electronic, mechanical, recording or otherwise) is prohibited without the prior written permission of the Department of Natural Resources & Mines.

All enquiries: The Manager, Client Mapping Services, Department of Natural Resources and Mines, GPO Box 2454, Brisbane, QLD 4001

Produced by the Department of Natural Resources and Mines.
 © The State of Queensland (Department of Natural Resources and Mines) October 2017.



Document Path: K:\CLAIMMAP\Q01_29\Port Curtis Coral Coast\PCCC_TR_ILUA_2017\MXD\20170911\Schedule_3\Q001_29_PCCC_A3P_TR_ILUA_Mapbook_Schedule_3_V2.mxd







Document Path: K:\CLAIMMAP\Qc01_29\Port Curtis Coral Coast\PCCC_TR_ILUA_2017\MXD\20170911\Schedule_3\QC01_29_PCCC_A3P_TR_ILUA_Mapbook_Schedule_3_V2.mxd

TENURE RESOLUTION INDIGENOUS LAND USE AGREEMENT

LEGEND

QUD6026/2001 - Bailai, Gurang, Gooreng Gooreng, Taribelang Bunda Claim (QC2001/029) - Sheet 86 of 158

-  Schedule 3 - Revenue Share Lots
-  External Boundary
-  DCDB
-  Local Government Area Boundaries

Compilation : Land Tenure Information obtained from the Digital Cadastral Data Base (July 2014), Department of Natural Resources & Mines, Brisbane.
 The Land Registry in the Department of Natural Resources & Mines should be consulted for verification of tenures.

Feature names shown on this map have been obtained from available information. It is possible that errors and omissions may exist. While every care is taken to ensure the accuracy of this data, the Department of Natural Resources & Mines, and/or contributors to this publication, makes no representations or warranties about its accuracy, reliability, completeness or suitability for any particular purpose and disclaims all responsibility and all liability (including without limitation, liability in negligence) for all injuries, expenses, losses, damages (including indirect or consequential damage) and costs which might be incurred as a result of the data being inaccurate or incomplete in any way or for any reason.


Copyright protects this publication. Except for purposes permitted by the Copyright Act 1968, reproduction by any means (photocopying, electronic, mechanical, recording or otherwise) is prohibited without the prior written permission of the Department of Natural Resources & Mines.

All enquiries: The Manager, Client Mapping Services, Department of Natural Resources and Mines, GPO Box 2454, Brisbane, QLD 4001

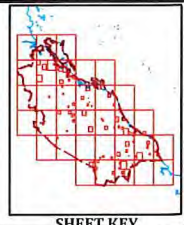
Produced by the Department of Natural Resources and Mines,
 © The State Of Queensland (Department of Natural Resources and Mines) October 2017.

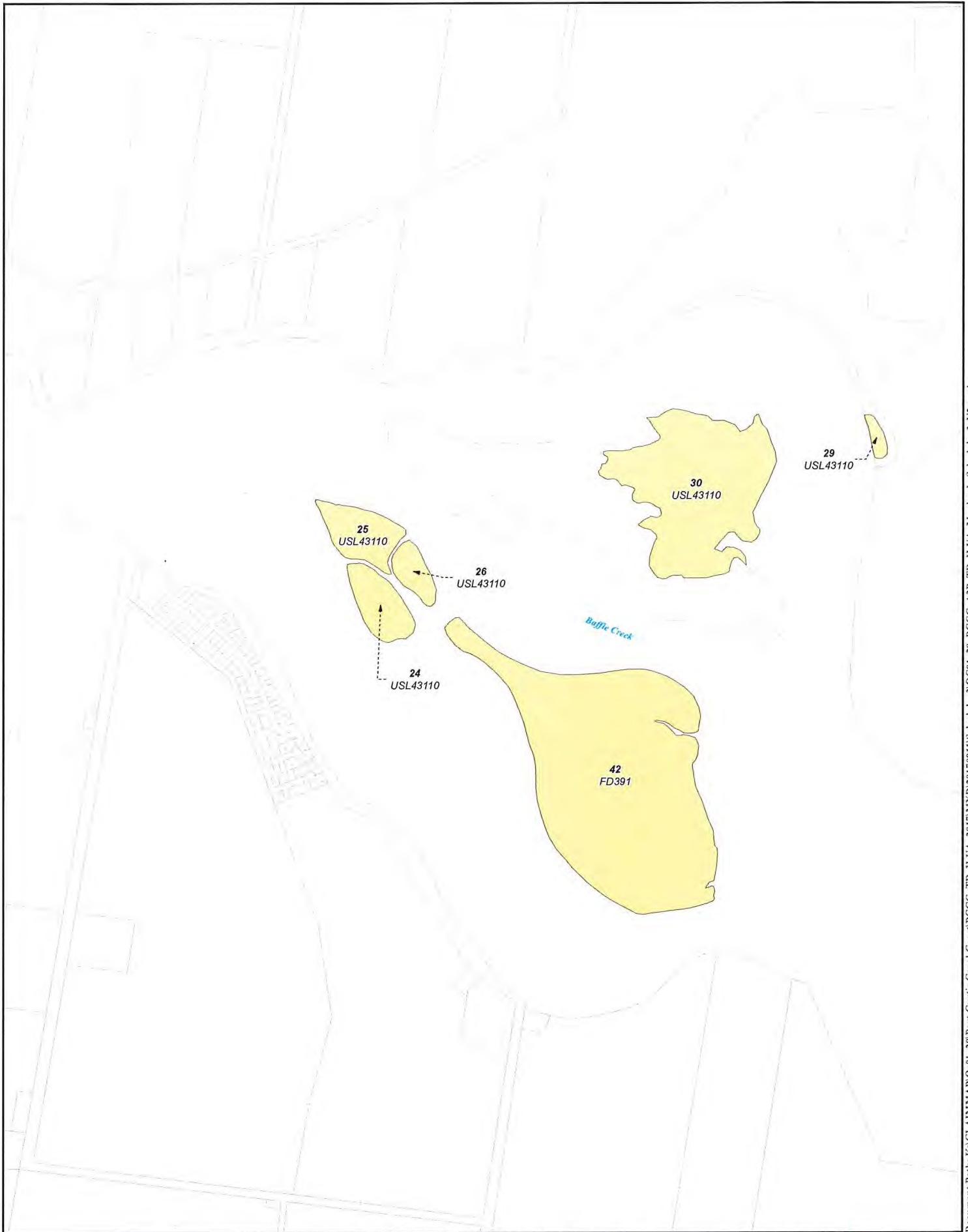


1:20,000



0 0.15 0.3 0.45 0.6
Kilometres





Document Path: K:\CLAIMMAP\Qc01_29\Port Curtis Coral Coast\PCCC_TR_ILUA_2017\MXD\20170911\Schedule_3\Qc01_29_PCCC_A3P_TR_ILUA_Mapbook_Schedule_3_V2.mxd

TENURE RESOLUTION INDIGENOUS LAND USE AGREEMENT

LEGEND

QUD6026/2001 - Bailai, Gurang, Gooreng Gooreng, Taribelang Bunda Claim (QC2001/029) - Sheet 87 of 158

- Schedule 3 - Revenue Share Lots
- External Boundary
- DCDB
- Local Government Area Boundaries

Compilation: Land Tenure Information obtained from the Digital Cadastral Data Base (July 2014), Department of Natural Resources & Mines, Brisbane.
 The Land Registry in the Department of Natural Resources & Mines should be consulted for verification of tenures.

Feature names shown on this map have been obtained from available information. It is possible that errors and omissions may exist. While every care is taken to ensure the accuracy of this data, the Department of Natural Resources & Mines, and/or contributors to this publication, makes no representations or warranties about its accuracy, reliability, completeness or suitability for any particular purpose and disclaims all responsibility and all liability (including without limitation, liability in negligence) for all injuries, expenses, losses, damages (including indirect or consequential damage) and costs which might be incurred as a result of the data being inaccurate or incomplete in any way or for any reason.

Copyright protects this publication. Except for purposes permitted by the Copyright Act 1968, reproduction by any means (photocopying, electronic, mechanical, recording or otherwise) is prohibited without the prior written permission of the Department of Natural Resources & Mines.

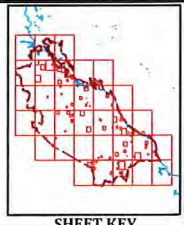

All enquiries: The Manager, Client Mapping Services, Department of Natural Resources and Mines, GPO Box 2454, Brisbane, QLD 4001

Produced by the Department of Natural Resources and Mines.

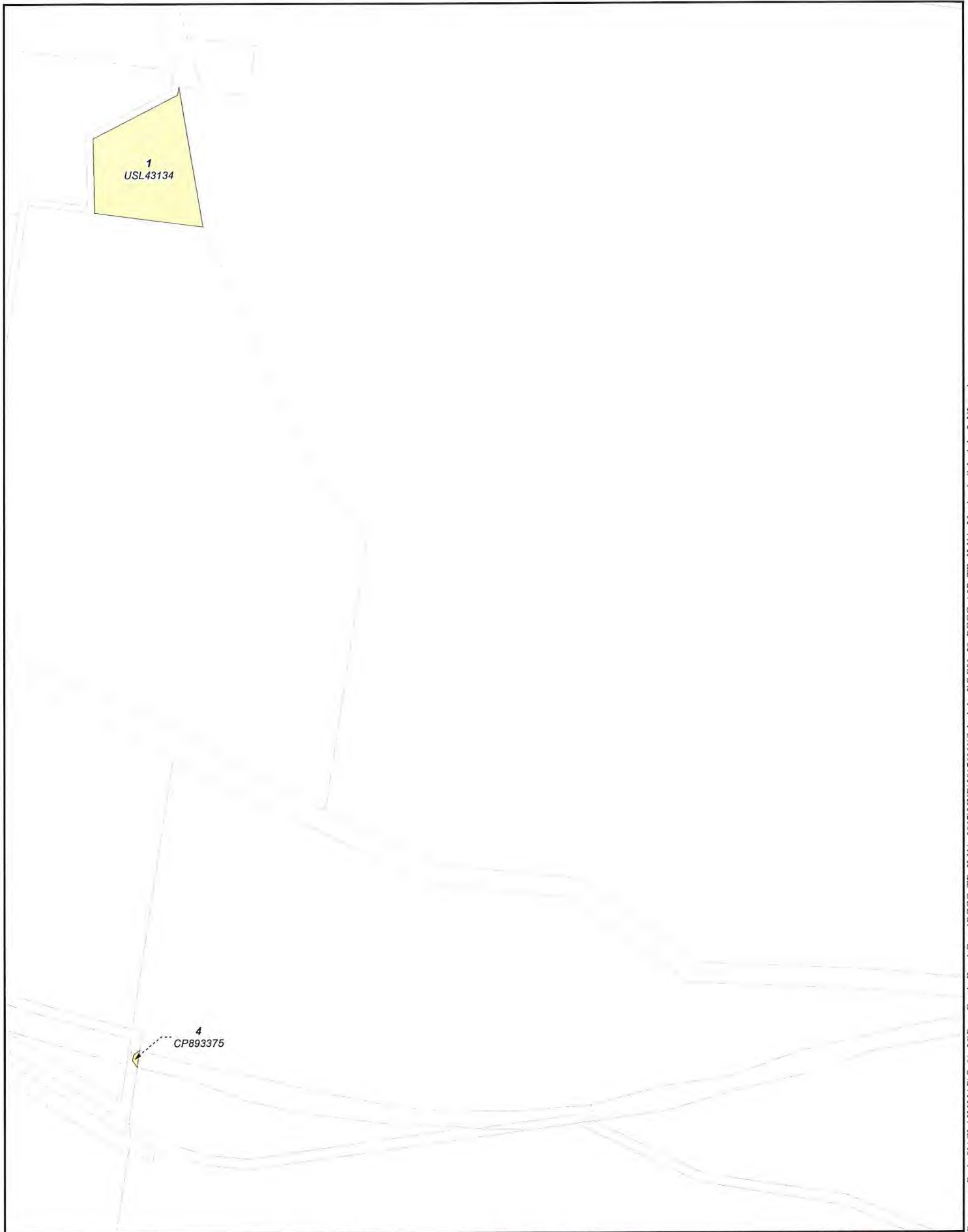
© The State Of Queensland (Department of Natural Resources and Mines) October 2017.



1:12,500



SHEET KEY



Document Path: K:\CLAIMMAP\Qc01_29\Port Curtis Coral Coast\PCCC_TR_ILUA_2017\MXD\20170911\Schedule_3\Qc01_29_PCCC_A3P_TR_ILUA_Mapbook_Schedule_3_V2.mxd

TENURE RESOLUTION INDIGENOUS LAND USE AGREEMENT

LEGEND

QUD6026/2001 - Bailai, Gurang, Gooreng Gooreng, Taribelang Bunda Claim (QC2001/029) - Sheet 88 of 158

- Schedule 3 - Revenue Share Lots
- External Boundary
- DCDB
- Local Government Area Boundaries

Compilation : Land Tenure Information obtained from the Digital Cadastral Data Base (July 2014), Department of Natural Resources & Mines, Brisbane.
 The Land Registry in the Department of Natural Resources & Mines should be consulted for verification of tenures.


Feature names shown on this map have been obtained from available information. It is possible that errors and omissions may exist. While every care is taken to ensure the accuracy of this data, the Department of Natural Resources & Mines, and/or contributors to this publication, makes no representations or warranties about its accuracy, reliability, completeness or suitability for any particular purpose and disclaims all responsibility and all liability (including without limitation, liability in negligence) for all injuries, expenses, losses, damages (including indirect or consequential damage) and costs which might be incurred as a result of the data being inaccurate or incomplete in any way or for any reason.

Copyright protects this publication. Except for purposes permitted by the Copyright Act 1968, reproduction by any means (photocopying, electronic, mechanical, recording or otherwise) is prohibited without the prior written permission of the Department of Natural Resources & Mines.


All enquiries: The Manager, Client Mapping Services, Department of Natural Resources and Mines, GPO Box 2454, Brisbane, QLD 4001

Produced by the Department of Natural Resources and Mines.
 © The State Of Queensland (Department of Natural Resources and Mines) October 2017.

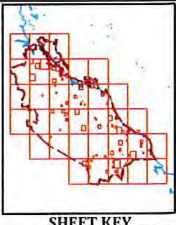
N

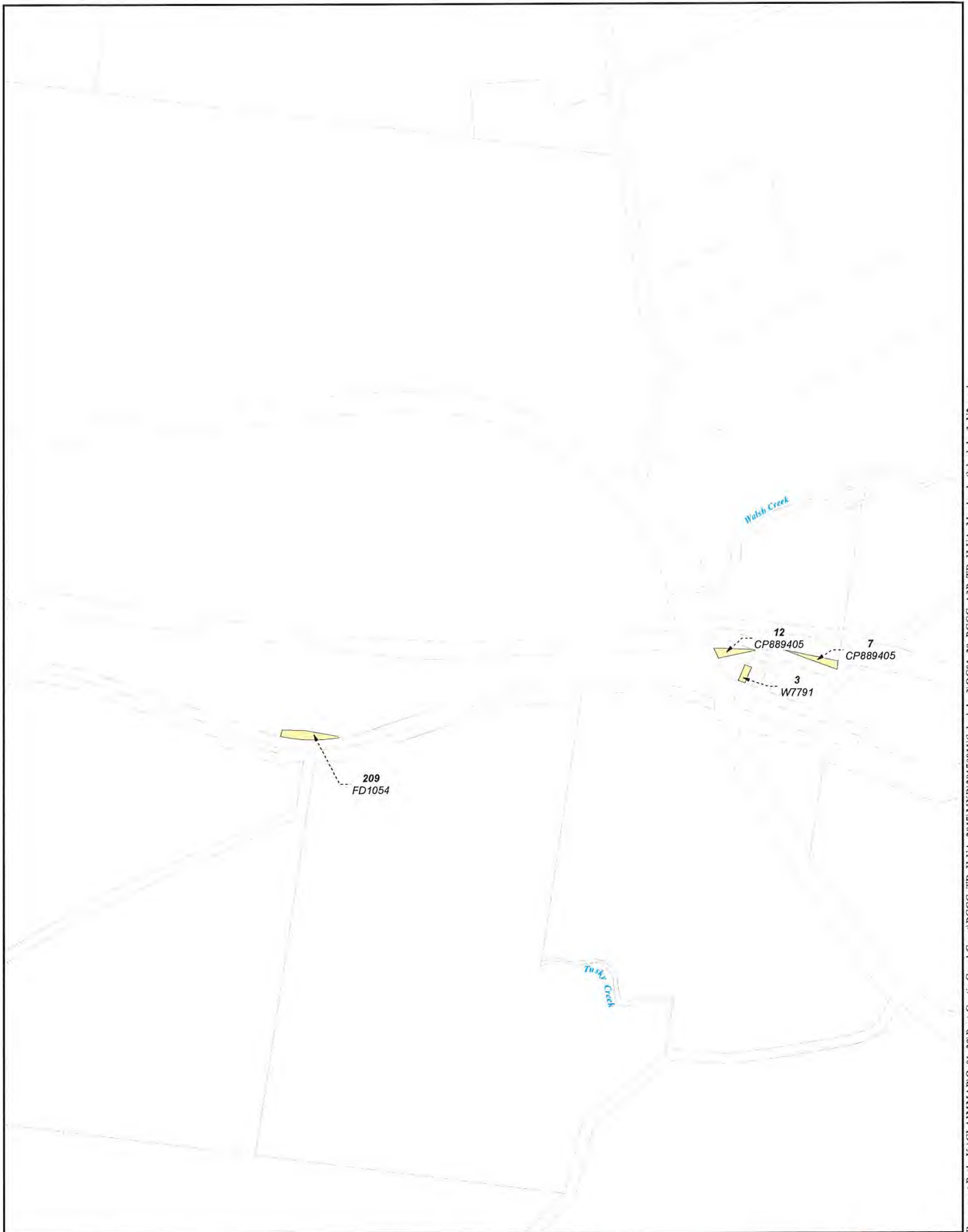


1:10,000







Kilometres





TENURE RESOLUTION INDIGENOUS LAND USE AGREEMENT

LEGEND

-  Schedule 3 - Revenue Share Lots
-  External Boundary
-  DCDB
-  Local Government Area Boundaries

QUD6026/2001 - Bailai, Gurang, Gooreng Gooreng, Taribelang Bunda Claim (QC2001/029) - Sheet 89 of 158

Compilation: Land Tenure Information obtained from the Digital Cadastral Data Base (July 2014), Department of Natural Resources & Mines, Brisbane.
 The Land Registry in the Department of Natural Resources & Mines should be consulted for verification of tenures.

Feature names shown on this map have been obtained from available information. It is possible that errors and omissions may exist. While every care is taken to ensure the accuracy of this data, the Department of Natural Resources & Mines, and/or contributors to this publication, makes no representations or warranties about its accuracy, reliability, completeness or suitability for any particular purpose and disclaims all responsibility and all liability (including without limitation, liability in negligence) for all inquiries, expenses, losses, damages (including indirect or consequential damage) and costs which might be incurred as a result of the data being inaccurate or incomplete in any way or for any reason.

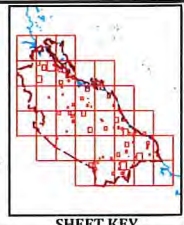

Copyright protects this publication. Except for purposes permitted by the Copyright Act 1968, reproduction by any means (photocopying, electronic, mechanical, recording or otherwise) is prohibited without the prior written permission of the Department of Natural Resources & Mines.

All enquiries: The Manager, Client Mapping Services, Department of Natural Resources and Mines, GPO Box 2454, Brisbane, QLD 4001

Produced by the Department of Natural Resources and Mines,
 © The State Of Queensland (Department of Natural Resources and Mines) October 2017.

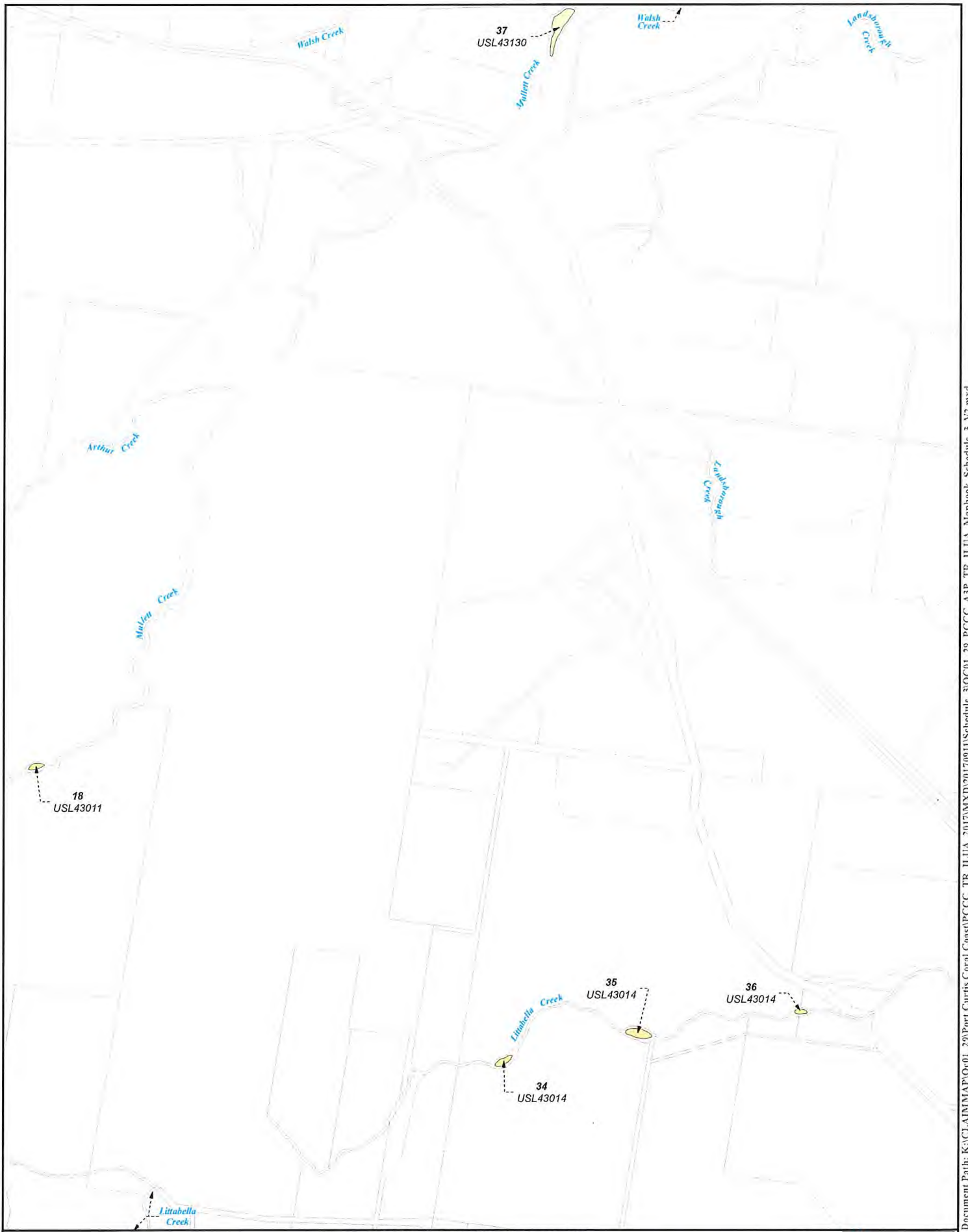


1:10,000



SHEET KEY

Document Path: K:\CLAIM\MAP\Qc01_29\Port Curtis Coral Coast\PCCC_TR_ILUA_2017\MXD\20170911\Schedule_3\QC01_29_PCCC_A3P_TR_ILUA_Mapbook_Schedule_3_V2.mxd



Document Path: K:\CLAIM\MAP\Qe01_20\Port Curtis Coral Coast\PCCC_TR_ILUA_2017\MXD\20170911\Schedule_3\QOC01_29_PCCC_A3P_TR_ILUA_Mapbook_Schedule_3_V2.mxd

TENURE RESOLUTION INDIGENOUS LAND USE AGREEMENT

- LEGEND**
- Schedule 3 - Revenue Share Lots
 - External Boundary
 - DCDB
 - Local Government Area Boundaries

QUD6026/2001 - Bailai, Gurang, Gooreng Gooreng, Taribelang Bunda Claim (QC2001/029) - Sheet 90 of 158

Compilation: Land Tenure Information obtained from the Digital Cadastral Data Base (July 2014), Department of Natural Resources & Mines, Brisbane. The Land Registry in the Department of Natural Resources & Mines should be consulted for verification of tenures.

Feature names shown on this map have been obtained from available information. It is possible that errors and omissions may exist. While every care is taken to ensure the accuracy of this data, the Department of Natural Resources & Mines, and/or contributors to this publication, makes no representations or warranties about its accuracy, reliability, completeness or suitability for any particular purpose and disclaims all responsibility and all liability (including without limitation, liability in negligence) for all injuries, expenses, losses, damages (including indirect or consequential damage) and costs which might be incurred as a result of the data being inaccurate or incomplete in any way or for any reason.

Copyright protects this publication. Except for purposes permitted by the Copyright Act 1968, reproduction by any means (photocopying, electronic, mechanical, recording or otherwise) is prohibited without the prior written permission of the Department of Natural Resources & Mines.

All enquiries: The Manager, Client Mapping Services, Department of Natural Resources and Mines, GPO Box 2454, Brisbane, QLD 4001

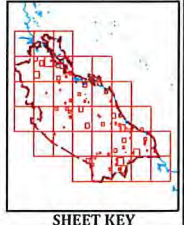
Produced by the Department of Natural Resources and Mines,
© The State Of Queensland (Department of Natural Resources and Mines) October 2017.

N

1:25,000

Kilometres

Map Projection: GCS GDA 1994









Document Path: K:\CLAIMMAP\Qc01_29\Port Curtis Coral Coast\PCCC_TR_ILUA_2017\MXD\20170911\Schedule_3\QC01_29_PCCC_A3P_TR_ILUA_Mapbook_Schedule_3_V2.mxd

TENURE RESOLUTION INDIGENOUS LAND USE AGREEMENT

LEGEND

QUD6026/2001 - Bailai, Gurang, Gooreng Gooreng, Taribelang Bunda Claim (QC2001/029) - Sheet 91 of 158

-  Schedule 3 - Revenue Share Lots
-  External Boundary
-  DCDB
-  Local Government Area Boundaries

Compilation: Land Tenure Information obtained from the Digital Cadastral Data Base (July 2014), Department of Natural Resources & Mines, Brisbane.
 The Land Registry in the Department of Natural Resources & Mines should be consulted for verification of tenures.

Feature names shown on this map have been obtained from available information. It is possible that errors and omissions may exist. While every care is taken to ensure the accuracy of this data, the Department of Natural Resources & Mines, and/or contributors to this publication, makes no representations or warranties about its accuracy, reliability, completeness or suitability for any particular purpose and disclaims all responsibility and all liability (including without limitation, liability in negligence) for all injuries, expenses, losses, damages (including indirect or consequential damage) and costs which might be incurred as a result of the data being inaccurate or incomplete in any way or for any reason.

Copyright protects this publication. Except for purposes permitted by the Copyright Act 1968, reproduction by any means (photocopying, electronic, mechanical, recording or otherwise) is prohibited without the prior written permission of the Department of Natural Resources & Mines.

All enquiries: The Manager, Client Mapping Services, Department of Natural Resources and Mines, GPO Box 2454, Brisbane, QLD 4001

Produced by the Department of Natural Resources and Mines,
 © The State Of Queensland (Department of Natural Resources and Mines) October 2017.



1:12,500



SHEET KEY



Document Path: K:\CLAIMMAP\Qc01_29\Port Curtis Coral Coast\PCCC_TR_ILUA_2017\MXD\20170911\Schedule_3\Qc01_29_PCCC_A3P_TR_ILUA_Mapbook_Schedule_3_V2.mxd

TENURE RESOLUTION INDIGENOUS LAND USE AGREEMENT

LEGEND

QUD6026/2001 - Bailai, Gurang, Gooreng Gooreng, Taribelang Bunda Claim (QC2001/029) - Sheet 92 of 158

- Schedule 3 - Revenue Share Lots
- External Boundary
- DCDB
- Local Government Area Boundaries

Compilation: Land Tenure Information obtained from the Digital Cadastral Data Base (July 2014), Department of Natural Resources & Mines, Brisbane.
The Land Registry in the Department of Natural Resources & Mines should be consulted for verification of tenures.

Feature names shown on this map have been obtained from available information. It is possible that errors and omissions may exist. While every care is taken to ensure the accuracy of this data, the Department of Natural Resources & Mines, and/or contributors to this publication, makes no representations or warranties about its accuracy, reliability, completeness or suitability for any particular purpose and disclaims all responsibility and all liability (including without limitation, liability in negligence) for all injuries, expenses, losses, damages (including indirect or consequential damage) and costs which might be incurred as a result of the data being inaccurate or incomplete in any way or for any reason.

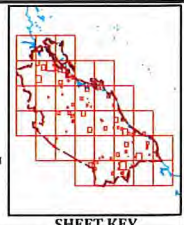
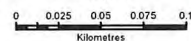
Copyright protects this publication. Except for purposes permitted by the Copyright Act 1968, reproduction by any means (photocopying, electronic, mechanical, recording or otherwise) is prohibited without the prior written permission of the Department of Natural Resources & Mines.

All enquiries: The Manager, Client Mapping Services, Department of Natural Resources and Mines, GPO Box 2454, Brisbane, QLD 4001


Produced by the Department of Natural Resources and Mines.
© The State Of Queensland (Department of Natural Resources and Mines) October 2017.



1:3,000



SHEET KEY



TENURE RESOLUTION INDIGENOUS LAND USE AGREEMENT

QUD6026/2001 - Bailai, Gurang, Gooreng Gooreng, Taribelang Bunda Claim (QC2001/029) - Sheet 93 of 158

LEGEND

- Schedule 3 - Revenue Share Lots
- External Boundary
- DCDB
- Local Government Area Boundaries


Compilation : Land Tenure Information obtained from the Digital Cadastral Data Base (July 2014), Department of Natural Resources & Mines, Brisbane.
The Land Registry in the Department of Natural Resources & Mines should be consulted for verification of tenures.

Feature names shown on this map have been obtained from available information. It is possible that errors and omissions may exist. While every care is taken to ensure the accuracy of this data, the Department of Natural Resources & Mines, and/or contributors to this publication, makes no representations or warranties about its accuracy, reliability, completeness or suitability for any particular purpose and disclaims all responsibility and all liability (including without limitation, liability in negligence) for all injuries, expenses, losses, damages (including indirect or consequential damage) and costs which might be incurred as a result of the data being inaccurate or incomplete in any way or for any reason.


Copyright protects this publication. Except for purposes permitted by the Copyright Act 1968, reproduction by any means (photocopying, electronic, mechanical, recording or otherwise) is prohibited without the prior written permission of the Department of Natural Resources & Mines.

All enquiries: The Manager, Client Mapping Services, Department of Natural Resources and Mines, GPO Box 2454, Brisbane, QLD 4001

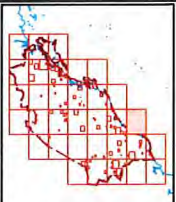
Produced by the Department of Natural Resources and Mines,
© The State Of Queensland (Department of Natural Resources and Mines) October 2017.



1:100,000



Map Projection: GCS GDA 1994



SHEET KEY

Document Path: K:\CLAIMMAP\Qe01_29\Port Curtis Coral Coast\PCCC_TR_ILUA_2017\MXD\20170911\Schedule_3\QC01_29_PCCC_A3P_TR_ILUA_Mapbook_Schedule_3_V2.mxd



Document Path: K:\CLAIMMAP\Qc01_29\Port Curtis Coral Coast\PCCC_TR_ILUA_2017\MXD\20170911\Schedule_3\Qc01_29_PCCC_A3P_TR_ILUA_Mapbook_Schedule_3_V2.mxd

TENURE RESOLUTION INDIGENOUS LAND USE AGREEMENT

LEGEND

- Schedule 3 - Revenue Share Lots
- External Boundary
- DCDB
- Local Government Area Boundaries

QUD6026/2001 - Bailai, Gurang, Gooreng Gooreng, Taribelang Bunda Claim (QC2001/029) - Sheet 94 of 158

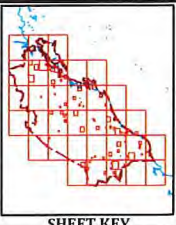
Compilation : Land Tenure Information obtained from the Digital Cadastral Data Base (July 2014), Department of Natural Resources & Mines, Brisbane.
 The Land Registry in the Department of Natural Resources & Mines should be consulted for verification of tenures.

Feature names shown on this map have been obtained from available information. It is possible that errors and omissions may exist. While every care is taken to ensure the accuracy of this data, the Department of Natural Resources & Mines, and/or contributors to this publication, makes no representations or warranties about its accuracy, reliability, completeness or suitability for any particular purpose and disclaims all responsibility and all liability (including without limitation, liability in negligence) for all injuries, expenses, losses, damages (including indirect or consequential damage) and costs which might be incurred as a result of the data being inaccurate or incomplete in any way or for any reason.

Copyright protects this publication. Except for purposes permitted by the Copyright Act 1968, reproduction by any means (photocopying, electronic, mechanical, recording or otherwise) is prohibited without the prior written permission of the Department of Natural Resources & Mines.

All enquiries: The Manager, Client Mapping Services, Department of Natural Resources and Mines, GPO Box 2454, Brisbane, QLD 4001

Produced by the Department of Natural Resources and Mines.
 © The State Of Queensland (Department of Natural Resources and Mines) October 2017.





Document Path: K:\CLAIM\MAP\Qc01_29\Port Curtis Coral Coast\PCCC_TR_ILUA_2017\MXD\20170911\Schedule_3\Qc01_29_PCCC_A3P_TR_ILUA_Mapbook_Schedule_3_V2.mxd

TENURE RESOLUTION INDIGENOUS LAND USE AGREEMENT

LEGEND

- Schedule 3 - Revenue Share Lots
- External Boundary
- DCDB
- Local Government Area Boundaries

QUD6026/2001 - Ballai, Gurang, Gooreng Gooreng, Taribelang Bunda Claim (QC2001/029) - Sheet 95 of 158

Compilation : Land Tenure Information obtained from the Digital Cadastral Data Base (July 2014), Department of Natural Resources & Mines, Brisbane.
 The Land Registry in the Department of Natural Resources & Mines should be consulted for verification of tenures.

Feature names shown on this map have been obtained from available information. It is possible that errors and omissions may exist. While every care is taken to ensure the accuracy of this data, the Department of Natural Resources & Mines, and/or contributors to this publication, makes no representations or warranties about its accuracy, reliability, completeness or suitability for any particular purpose and disclaims all responsibility and all liability (including without limitation, liability in negligence) for all injuries, expenses, losses, damages (including indirect or consequential damage) and costs which might be incurred as a result of the data being inaccurate or incomplete in any way or for any reason.

Copyright protects this publication. Except for purposes permitted by the Copyright Act 1968, reproduction by any means (photocopying, electronic, mechanical, recording or otherwise) is prohibited without the prior written permission of the Department of Natural Resources & Mines.

All enquiries: The Manager, Client Mapping Services, Department of Natural Resources and Mines, GPO Box 2454, Brisbane, QLD 4001


Produced by the Department of Natural Resources and Mines.
 © The State Of Queensland (Department of Natural Resources and Mines) October 2017.

N

1:8,000





Kilometres





TENURE RESOLUTION INDIGENOUS LAND USE AGREEMENT

LEGEND

-  Schedule 3 - Revenue Share Lots
-  External Boundary
-  DCDB
-  Local Government Area Boundaries

QUD6026/2001 - Bailai, Gurang, Gooreng Gooreng, Taribelang Bunda Claim (QC2001/029) - Sheet 96 of 158

Compilation : Land Tenure Information obtained from the Digital Cadastral Data Base (July 2014), Department of Natural Resources & Mines, Brisbane.
 The Land Registry in the Department of Natural Resources & Mines should be consulted for verification of tenures.

Feature names shown on this map have been obtained from available information. It is possible that errors and omissions may exist. While every care is taken to ensure the accuracy of this data, the Department of Natural Resources & Mines, and/or contributors to this publication, makes no representations or warranties about its accuracy, reliability, completeness or suitability for any particular purpose and disclaims all responsibility and all liability (including without limitation, liability in negligence) for all injuries, expenses, losses, damages (including indirect or consequential damage) and costs which might be incurred as a result of the data being inaccurate or incomplete in any way or for any reason.

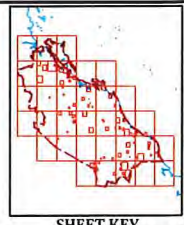
Copyright protects this publication. Except for purposes permitted by the Copyright Act 1968, reproduction by any means (photocopying, electronic, mechanical, recording or otherwise) is prohibited without the prior written permission of the Department of Natural Resources & Mines.

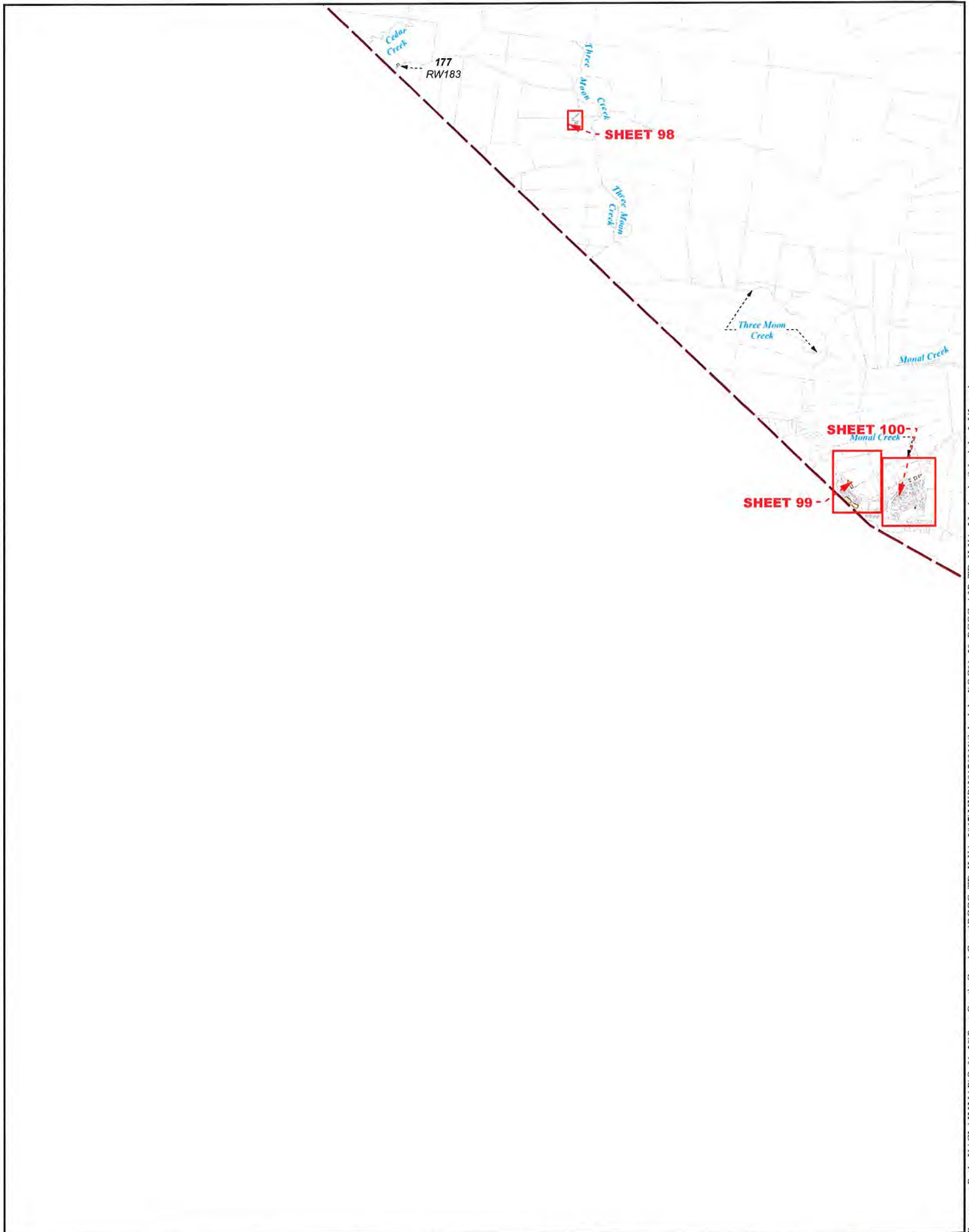
All enquiries: The Manager, Client Mapping Services, Department of Natural Resources and Mines, GPO Box 2454, Brisbane, QLD 4001

Produced by the Department of Natural Resources and Mines,
 © The State Of Queensland (Department of Natural Resources and Mines) October 2017.




1:14,000



Document Path: K:\CLAIMMAP\Q01_29\Port Curtis Coral Coast\PCCC_TR_ILUA_2017\MXD\20170911\Schedule_3\Q01_29_PCCC_A3P_TR_ILUA_Mapbook_Schedule_3_V2.mxd

TENURE RESOLUTION INDIGENOUS LAND USE AGREEMENT

- LEGEND**
- Schedule 3 - Revenue Share Lots
 - External Boundary
 - DCDB
 - Local Government Area Boundaries

QUD6026/2001 - Bailai, Gurang, Gooreng Gooreng, Taribelang Bunda Claim (QC2001/029) - Sheet 97 of 158

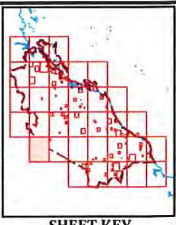

Compilation : Land Tenure Information obtained from the Digital Cadastral Data Base (July 2014), Department of Natural Resources & Mines, Brisbane.
 The Land Registry in the Department of Natural Resources & Mines should be consulted for verification of tenures.


Feature names shown on this map have been obtained from available information. It is possible that errors and omissions may exist. While every care is taken to ensure the accuracy of this data, the Department of Natural Resources & Mines, and/or contributors to this publication, makes no representations or warranties about its accuracy, reliability, completeness or suitability for any particular purpose and disclaims all responsibility and all liability (including without limitation, liability in negligence) for all injuries, expenses, losses, damages (including indirect or consequential damage) and costs which might be incurred as a result of the data being inaccurate or incomplete in any way or for any reason.

Copyright protects this publication. Except for purposes permitted by the Copyright Act 1968, reproduction by any means (photocopying, electronic, mechanical, recording or otherwise) is prohibited without the prior written permission of the Department of Natural Resources & Mines.

All enquiries: The Manager, Client Mapping Services, Department of Natural Resources and Mines, GPO Box 2454, Brisbane, QLD 4001

Produced by the Department of Natural Resources and Mines.
 © The State Of Queensland (Department of Natural Resources and Mines) October 2017.





Document Path: K:\CLAIMMAP\Qc01_29\Port Curtis Coral Coast\PCCC_TR_ILUA_2017\MXD\20170911\Schedule_3\Qc01_29_PCCC_A3P_TR_ILUA_Mapbook_Schedule_3_V2.mxd

TENURE RESOLUTION INDIGENOUS LAND USE AGREEMENT

LEGEND

- Schedule 3 - Revenue Share Lots
- External Boundary
- DCDB
- Local Government Area Boundaries

QUD6026/2001 - Bailai, Gurang, Gooreng Gooreng, Taribelang Bunda Claim (QC2001/029) - Sheet 98 of 158

Compilation : Land Tenure Information obtained from the Digital Cadastral Data Base (July 2014), Department of Natural Resources & Mines, Brisbane.
The Land Registry in the Department of Natural Resources & Mines should be consulted for verification of tenures.

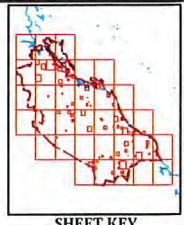

Feature names shown on this map have been obtained from available information. It is possible that errors and omissions may exist. While every care is taken to ensure the accuracy of this data, the Department of Natural Resources & Mines, and/or contributors to this publication, makes no representations or warranties about its accuracy, reliability, completeness or suitability for any particular purpose and disclaims all responsibility and all liability (including without limitation, liability in negligence) for all inquiries, expenses, losses, damages (including indirect or consequential damage) and costs which might be incurred as a result of the data being inaccurate or incomplete in any way or for any reason.

Copyright protects this publication. Except for purposes permitted by the Copyright Act 1968, reproduction by any means (photocopying, electronic, mechanical, recording or otherwise) is prohibited without the prior written permission of the Department of Natural Resources & Mines.

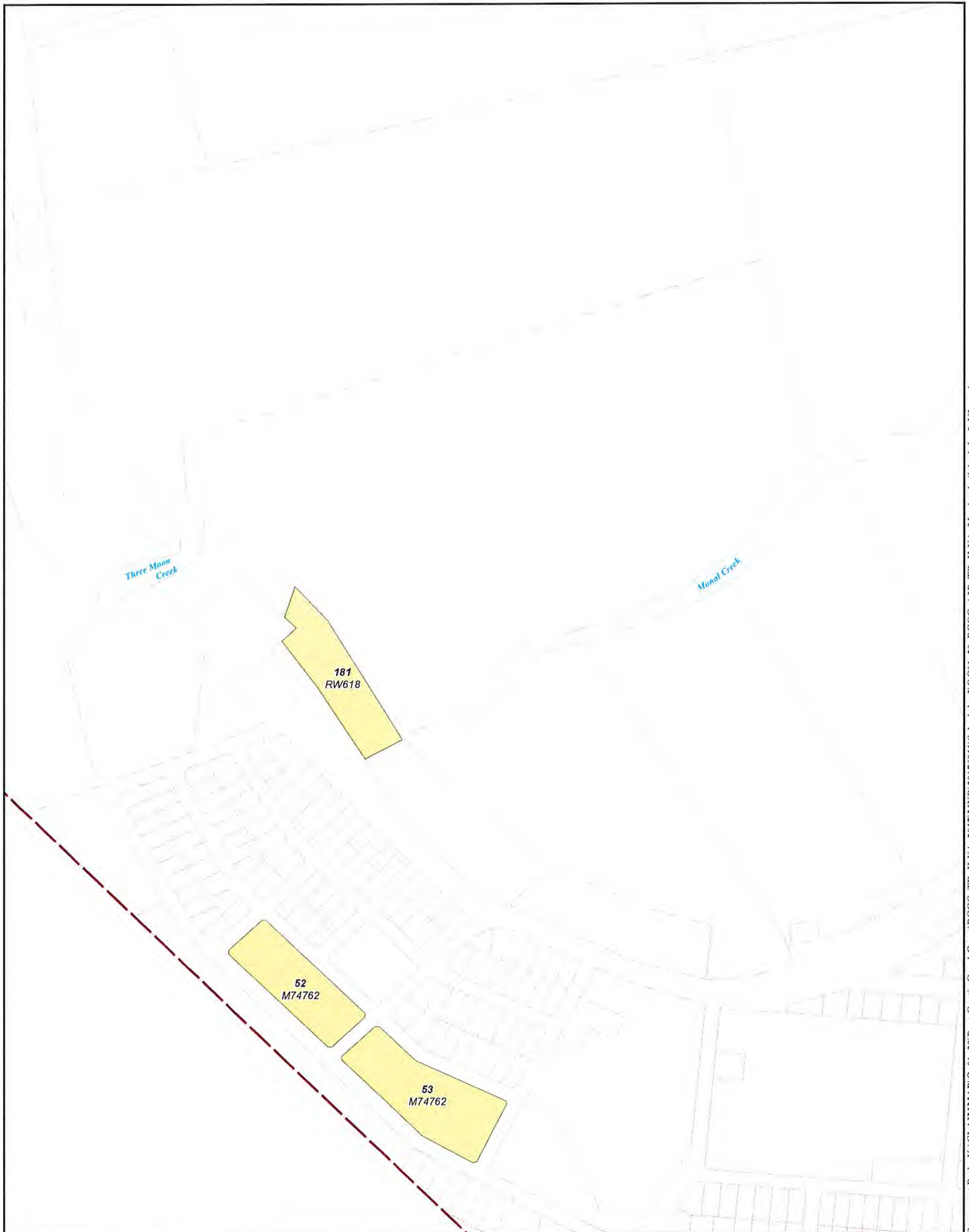
All enquiries: The Manager, Client Mapping Services, Department of Natural Resources and Mines, GPO Box 2454, Brisbane, QLD 4001



1:1,500



SHEET KEY



TENURE RESOLUTION INDIGENOUS LAND USE AGREEMENT

- LEGEND**
- Schedule 3 - Revenue Share Lots
 - External Boundary
 - DCDB
 - Local Government Area Boundaries

QUD6026/2001 - Bailai, Gurang, Gooreng Gooreng, Taribelang Bunda Claim (QC2001/029) - Sheet 99 of 158


Compilation : Land Tenure Information obtained from the Digital Cadastral Data Base (July 2014), Department of Natural Resources & Mines, Brisbane.
 The Land Registry in the Department of Natural Resources & Mines should be consulted for verification of tenures.

Feature names shown on this map have been obtained from available information. It is possible that errors and omissions may exist. While every care is taken to ensure the accuracy of this data, the Department of Natural Resources & Mines, and/or contributors to this publication, makes no representations or warranties about its accuracy, reliability, completeness or suitability for any particular purpose and disclaims all responsibility and all liability (including without limitation, liability in negligence) for all injuries, expenses, losses, damages (including indirect or consequential damage) and costs which might be incurred as a result of the data being inaccurate or incomplete in any way or for any reason.

Copyright protects this publication. Except for purposes permitted by the Copyright Act 1968, reproduction by any means (photocopying, electronic, mechanical, recording or otherwise) is prohibited without the prior written permission of the Department of Natural Resources & Mines.

All enquiries: The Manager, Client Mapping Services, Department of Natural Resources and Mines, GPO Box 2454, Brisbane, QLD 4001

Produced by the Department of Natural Resources and Mines.
 © The State Of Queensland (Department of Natural Resources and Mines) October 2017.



SHEET KEY

Document Path: K:\CI-AIMMA\PI\Q01_29\Port Curtis Coral Coast\PCCC_TR_ILUA_2017\MXD\20170911\Schedule_3\QC01_29_PCCC_A3P_TR_ILUA_Mapbook_Schedule_3_V2.mxd



Document Path: K:\CLAIMMAP\Qc01_29\Port Curtis Coral Coast\PCCC_TR_ILUA_2017\MXD\20170911\Schedule_3\QC01_29_PCCC_A3P_TR_ILUA_Mapbook_Schedule_3_V2.mxd

TENURE RESOLUTION INDIGENOUS LAND USE AGREEMENT

QUD6026/2001 - Bailai, Gurang, Gooreng Gooreng, Taribelang Bunda Claim (QC2001/029) - Sheet 100 of 158

LEGEND

- Schedule 3 - Revenue Share Lots
- External Boundary
- DCDB
- Local Government Area Boundaries


Compilation : Land Tenure Information obtained from the Digital Cadastral Data Base (July 2014), Department of Natural Resources & Mines, Brisbane.
The Land Registry in the Department of Natural Resources & Mines should be consulted for verification of tenures.

Feature names shown on this map have been obtained from available information. It is possible that errors and omissions may exist. While every care is taken to ensure the accuracy of this data, the Department of Natural Resources & Mines, and/or contributors to this publication, makes no representations or warranties about its accuracy, reliability, completeness or suitability for any particular purpose and disclaims all responsibility and all liability (including without limitation, liability in negligence) for all injuries, expenses, losses, damages (including indirect or consequential damage) and costs which might be incurred as a result of the data being inaccurate or incomplete in any way or for any reason.


Copyright protects this publication. Except for purposes permitted by the Copyright Act 1968, reproduction by any means (photocopying, electronic, mechanical, recording or otherwise) is prohibited without the prior written permission of the Department of Natural Resources & Mines.

All enquiries: The Manager, Client Mapping Services, Department of Natural Resources and Mines, GPO Box 2454, Brisbane, QLD 4001

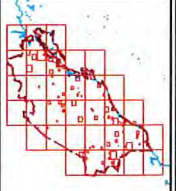
Produced by the Department of Natural Resources and Mines,
© The State Of Queensland (Department of Natural Resources and Mines) October 2017.



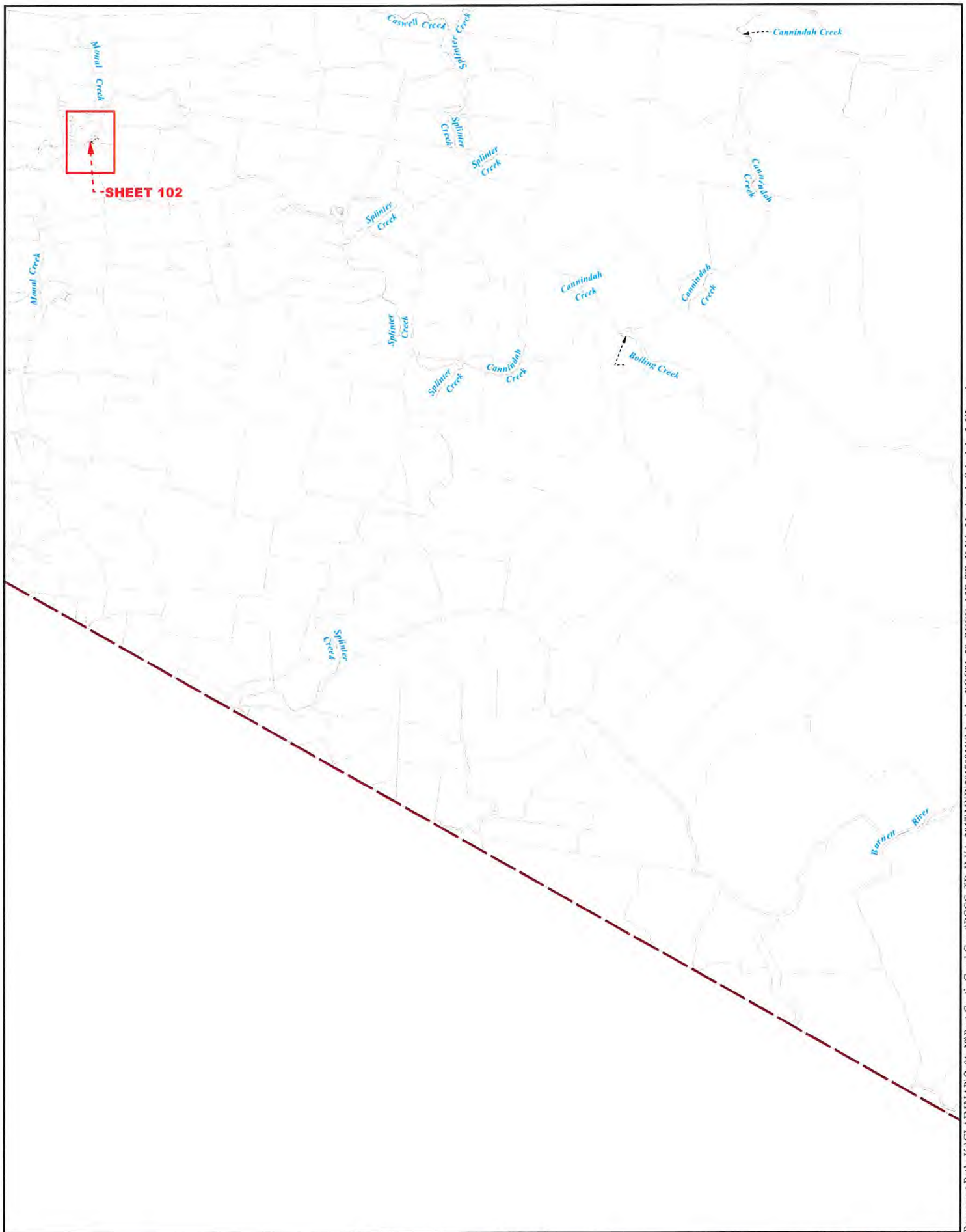
1:5,500



Kilometres



SHEET KEY



Document Path: K:\CLAIMMAP\Qc01_29\Port Curtis Coral Coast\PCCC_TR_ILUA_2017\MXD\20170911\Schedule_3\Qc01_29_PCCC_A3P_TR_ILUA_Mapbook_Schedule_3_V2.mxd

TENURE RESOLUTION INDIGENOUS LAND USE AGREEMENT

LEGEND

- Schedule 3 - Revenue Share Lots
- External Boundary
- DCDB
- Local Government Area Boundaries

QUD6026/2001 - Bailal, Gurang, Gooreng Gooreng, Taribelang Bunda Claim (QC2001/029) - Sheet 101 of 158

Compilation : Land Tenure Information obtained from the Digital Cadastral Data Base (July 2014), Department of Natural Resources & Mines, Brisbane.
 The Land Registry in the Department of Natural Resources & Mines should be consulted for verification of tenures.

Feature names shown on this map have been obtained from available information. It is possible that errors and omissions may exist. While every care is taken to ensure the accuracy of this data, the Department of Natural Resources & Mines, and/or contributors to this publication, makes no representations or warranties about its accuracy, reliability, completeness or suitability for any particular purpose and disclaims all responsibility and all liability (including without limitation, liability in negligence) for all injuries, expenses, losses, damages (including indirect or consequential damage) and costs which might be incurred as a result of the data being inaccurate or incomplete in any way or for any reason.

Copyright protects this publication. Except for purposes permitted by the Copyright Act 1968, reproduction by any means (photocopying, electronic, mechanical, recording or otherwise) is prohibited without the prior written permission of the Department of Natural Resources & Mines.

All enquiries: The Manager, Client Mapping Services, Department of Natural Resources and Mines, GPO Box 2454, Brisbane, QLD 4001

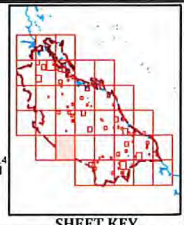
Produced by the Department of Natural Resources and Mines.
 © The State of Queensland (Department of Natural Resources and Mines) October 2017.



1:100,000



Map Projection: GCS GDA 1994



SHEET KEY



Document Path: K:\CLAIMMAP\Qc01_29\Port Curtis Coral Coast\PCCC_TR_ILUA_2017\MXD\20170911\Schedule_3\Qc01_29_PCCC_A3P_TR_ILUA_Mapbook_Schedule_3_V2.mxd

TENURE RESOLUTION INDIGENOUS LAND USE AGREEMENT

LEGEND

QUD6026/2001 - Bailai, Gurang, Gooreng, Taribelang Bunda Claim (QC2001/029) - Sheet 102 of 158

- Schedule 3 - Revenue Share Lots
- External Boundary
- DCDB
- Local Government Area Boundaries

Compilation: Land Tenure Information obtained from the Digital Cadastral Data Base (July 2014), Department of Natural Resources & Mines, Brisbane.
The Land Registry in the Department of Natural Resources & Mines should be consulted for verification of tenures.

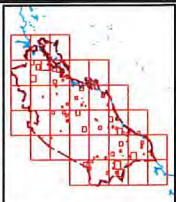
Feature names shown on this map have been obtained from available information. It is possible that errors and omissions may exist. While every care is taken to ensure the accuracy of this data, the Department of Natural Resources & Mines, and/or contributors to this publication, makes no representations or warranties about its accuracy, reliability, completeness or suitability for any particular purpose and disclaims all responsibility and all liability (including without limitation, liability in negligence) for all injuries, expenses, losses, damages (including indirect or consequential damage) and costs which might be incurred as a result of the data being inaccurate or incomplete in any way or for any reason.

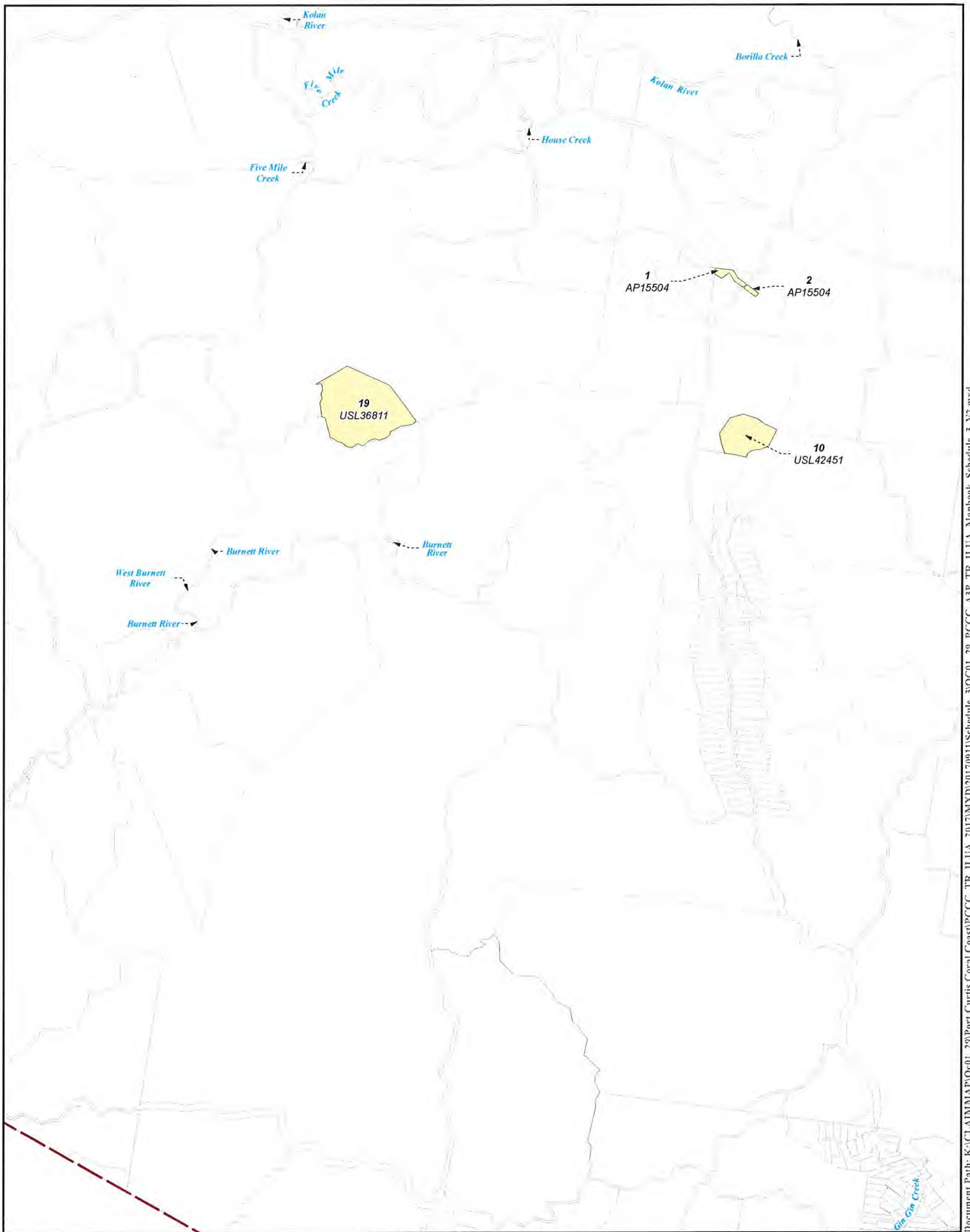
Copyright protects this publication. Except for purposes permitted by the Copyright Act 1968, reproduction by any means (photocopying, electronic, mechanical, recording or otherwise) is prohibited without the prior written permission of the Department of Natural Resources & Mines.

All enquiries: The Manager, Client Mapping Services, Department of Natural Resources and Mines, GPO Box 2454, Brisbane, QLD 4001

1:5,000

Kilometres





Document Path: K:\CLAIM\MAP\Qc01_29\Port Curtis Coral Coast\PCCC_TR_ILUA_2017\MXD\20170911\Schedule_3\QC01_29_PCCC_A3P_TR_ILUA_Mapbook_Schedule_3_V2.mxd

TENURE RESOLUTION INDIGENOUS LAND USE AGREEMENT

LEGEND

- Schedule 3 - Revenue Share Lots
- External Boundary
- DCDB
- Local Government Area Boundaries

QUD6026/2001 - Ballai, Gurang, Gooreng Gooreng, Taribelang Bunda Claim (QC2001/029) - Sheet 103 of 158

Compilation : Land Tenure Information obtained from the Digital Cadastral Data Base (July 2014). Department of Natural Resources & Mines, Brisbane.
 The Land Registry in the Department of Natural Resources & Mines should be consulted for verification of tenures.

Feature names shown on this map have been obtained from available information. It is possible that errors and omissions may exist. While every care is taken to ensure the accuracy of this data, the Department of Natural Resources & Mines, and/or contributors to this publication, makes no representations or warranties about its accuracy, reliability, completeness or suitability for any particular purpose and disclaims all responsibility and all liability (including without limitation, liability in negligence) for all injuries, expenses, losses, damages (including indirect or consequential damage) and costs which might be incurred as a result of the data being inaccurate or incomplete in any way or for any reason.

Copyright protects this publication. Except for purposes permitted by the Copyright Act 1968, reproduction by any means (photocopying, electronic, mechanical, recording or otherwise) is prohibited without the prior written permission of the Department of Natural Resources & Mines.

All enquiries: The Manager, Client Mapping Services, Department of Natural Resources and Mines, GPO Box 2454, Brisbane, QLD 4001

Produced by the Department of Natural Resources and Mines,
 © The State Of Queensland (Department of Natural Resources and Mines) October 2017.

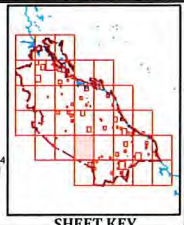
N

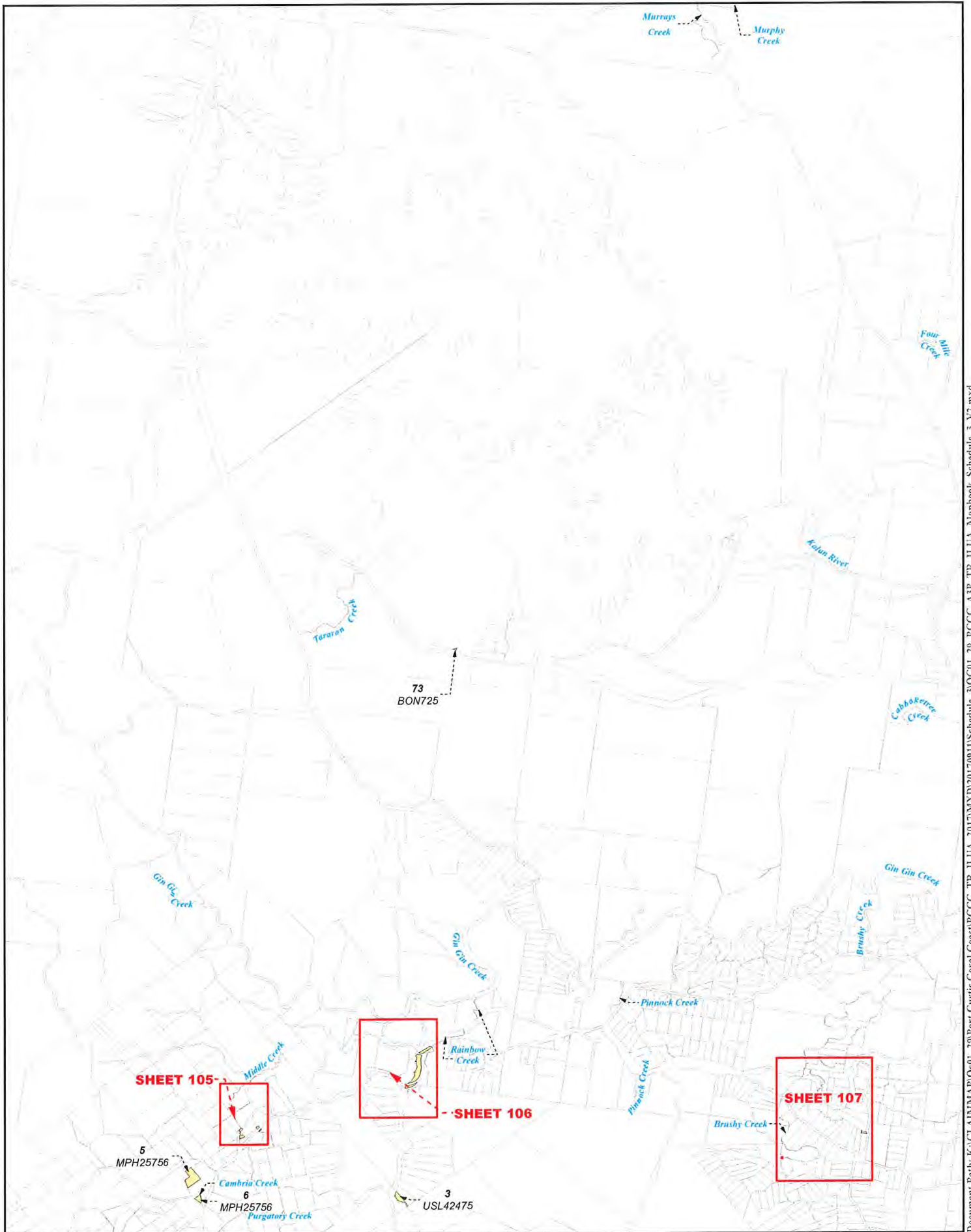


1:100,000



Kilometres





Document Path: K:\CLAIM\MAP\Qc01_29\Port Curtis Coral Coast\PCCC_TR_ILUA_2017\MXD\20170911\Schedule_3\QC01_29_PCCC_A3P_TR_ILUA_Mapbook_Schedule_3_V2.mxd

TENURE RESOLUTION INDIGENOUS LAND USE AGREEMENT

- LEGEND**
- Schedule 3 - Revenue Share Lots
 - External Boundary
 - DCDB
 - Local Government Area Boundaries

QUD6026/2001 - Bailai, Gurang, Gooreng Gooreng, Taribelang Bunda Claim (QC2001/029) - Sheet 104 of 158

Compilation: Land Tenure Information obtained from the Digital Cadastral Data Base (July 2014), Department of Natural Resources & Mines, Brisbane. The Land Registry in the Department of Natural Resources & Mines should be consulted for verification of tenures.

Feature names shown on this map have been obtained from available information. It is possible that errors and omissions may exist. While every care is taken to ensure the accuracy of this data, the Department of Natural Resources & Mines, and/or contributors to this publication, makes no representations or warranties about its accuracy, reliability, completeness or suitability for any particular purpose and disclaims all responsibility and all liability (including without limitation, liability in negligence) for all injuries, expenses, losses, damages (including indirect or consequential damage) and costs which might be incurred as a result of the data being inaccurate or incomplete in any way or for any reason.

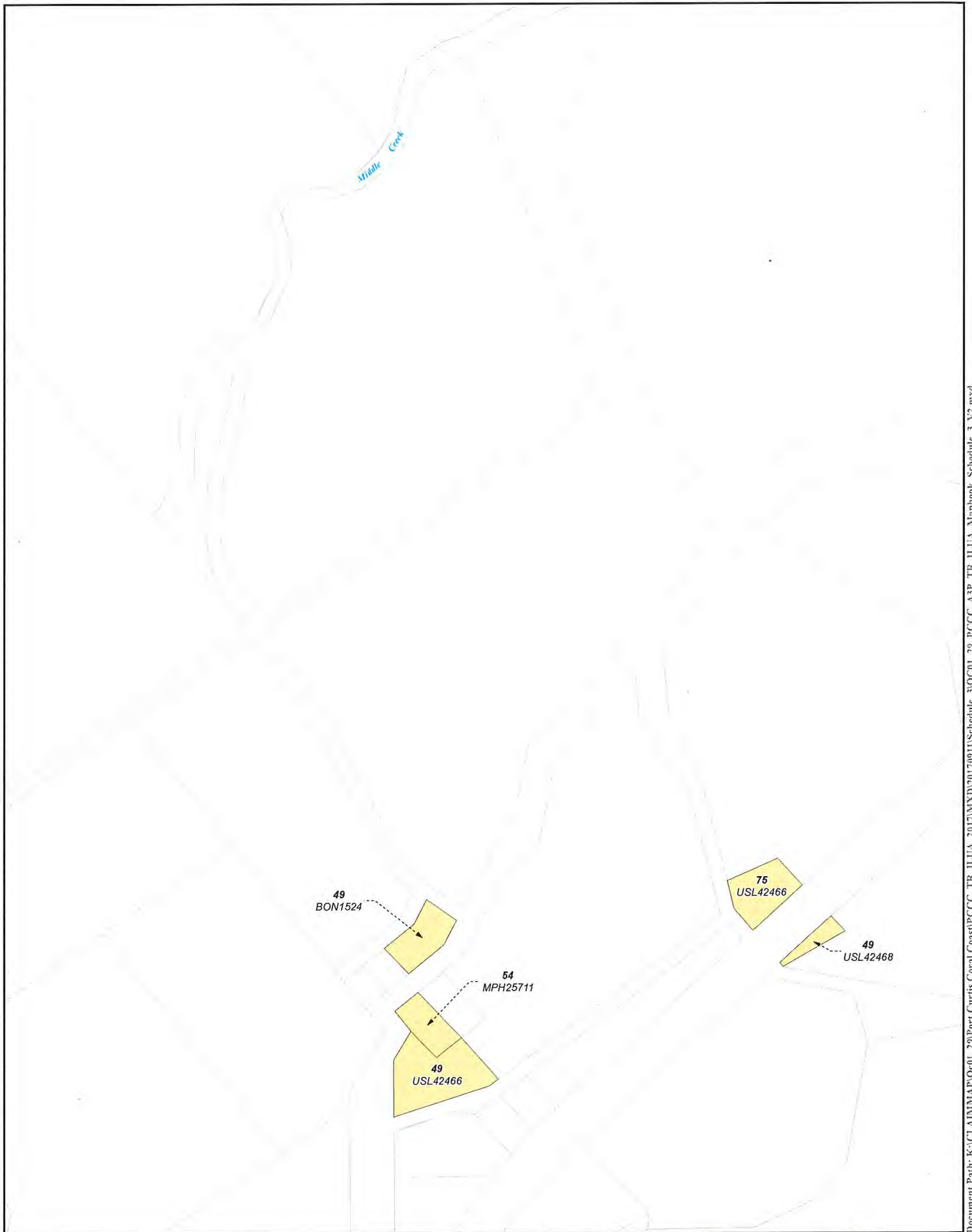
Copyright protects this publication. Except for purposes permitted by the Copyright Act 1968, reproduction by any means (photocopying, electronic, mechanical, recording or otherwise) is prohibited without the prior written permission of the Department of Natural Resources & Mines.

All enquiries: The Manager, Client Mapping Services, Department of Natural Resources and Mines, GPO Box 2454, Brisbane, QLD 4001

Produced by the Department of Natural Resources and Mines,
© The State of Queensland (Department of Natural Resources and Mines) October 2017.







SHEET KEY



TENURE RESOLUTION INDIGENOUS LAND USE AGREEMENT

LEGEND

-  Schedule 3 - Revenue Share Lots
-  External Boundary
-  DCDB
-  Local Government Area Boundaries

QUD6026/2001 - Bailai, Gurang, Gooreng Gooreng, Taribelang Bunda Claim (QC2001/029) - Sheet 105 of 158

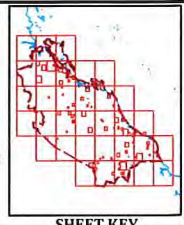

Compilation : Land Tenure Information obtained from the Digital Cadastral Data Base (July 2014), Department of Natural Resources & Mines, Brisbane.
 The Land Registry in the Department of Natural Resources & Mines should be consulted for verification of tenures.

Feature names shown on this map have been obtained from available information. It is possible that errors and omissions may exist. While every care is taken to ensure the accuracy of this data, the Department of Natural Resources & Mines, and/or contributors to this publication, makes no representations or warranties about its accuracy, reliability, completeness or suitability for any particular purpose and disclaims all responsibility and all liability (including without limitation, liability in negligence) for all inquiries, expenses, losses, damages (including indirect or consequential damage) and costs which might be incurred as a result of the data being inaccurate or incomplete in any way or for any reason.

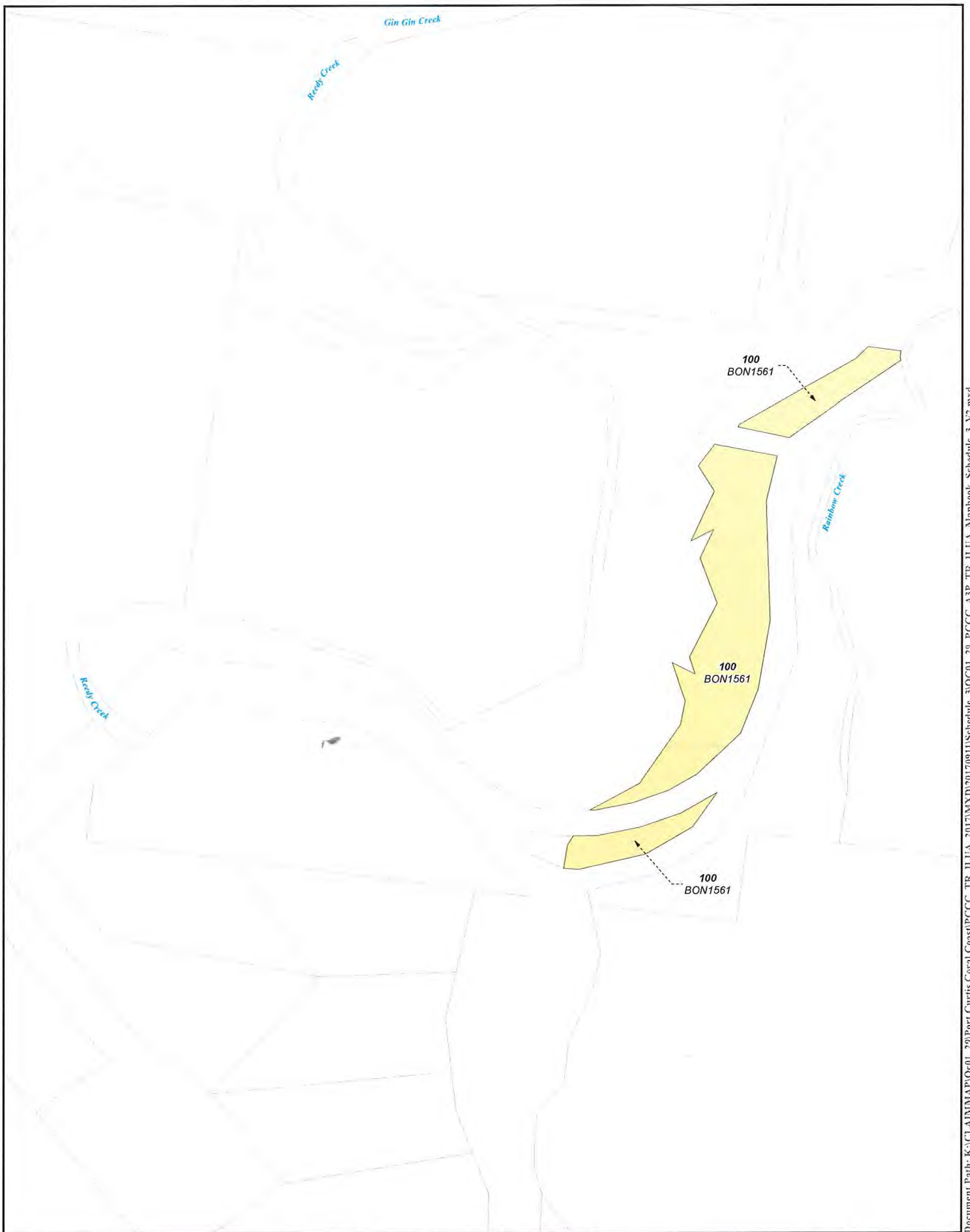
Copyright protects this publication. Except for purposes permitted by the Copyright Act 1968, reproduction by any means (photocopying, electronic, mechanical, recording or otherwise) is prohibited without the prior written permission of the Department of Natural Resources & Mines.

All enquiries: The Manager, Client Mapping Services, Department of Natural Resources and Mines, GPO Box 2454, Brisbane, QLD 4001

Produced by the Department of Natural Resources and Mines,
 © The State Of Queensland (Department of Natural Resources and Mines) October 2017.



Document Path: K:\CLAIMMAP\QC01_29\Port Curtis Coral Coast\PCCC_TR_ILUA_2017\MXD\20170911\Schedule_3\QC01_29_PCCC_A3P_TR_ILUA_Mapbook_Schedule_3_V2.mxd



Document Path: K:\CLAIMMAP\Qc01_29\Port Curtis Coral Coast\PCCC_TR_ILUA_2017\MXD\20170911\Schedule_3\Qc01_29_PCCC_A3P_TR_ILUA_Mapbook_Schedule_3_V2.mxd

TENURE RESOLUTION INDIGENOUS LAND USE AGREEMENT

LEGEND

QUD6026/2001 - Ballai, Gurang, Gooreng Gooreng, Taribelang Bunda Claim (QC2001/029) - Sheet 106 of 158

- Schedule 3 - Revenue Share Lots
- External Boundary
- DCDB
- Local Government Area Boundaries

Compilation : Land Tenure Information obtained from the Digital Cadastral Data Base (July 2014), Department of Natural Resources & Mines, Brisbane.
The Land Registry in the Department of Natural Resources & Mines should be consulted for verification of tenures.

Feature names shown on this map have been obtained from available information. It is possible that errors and omissions may exist. While every care is taken to ensure the accuracy of this data, the Department of Natural Resources & Mines, and/or contributors to this publication, makes no representations or warranties about its accuracy, reliability, completeness or suitability for any particular purpose and disclaims all responsibility and all liability (including without limitation, liability in negligence) for all inquiries, expenses, losses, damages (including indirect or consequential damage) and costs which might be incurred as a result of the data being inaccurate or incomplete in any way or for any reason.

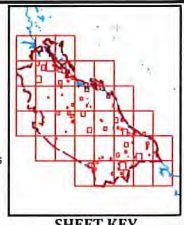

Copyright protects this publication. Except for purposes permitted by the Copyright Act 1968, reproduction by any means (photocopying, electronic, mechanical, recording or otherwise) is prohibited without the prior written permission of the Department of Natural Resources & Mines.

All enquiries: The Manager, Client Mapping Services, Department of Natural Resources and Mines, GPO Box 2454, Brisbane, QLD 4001

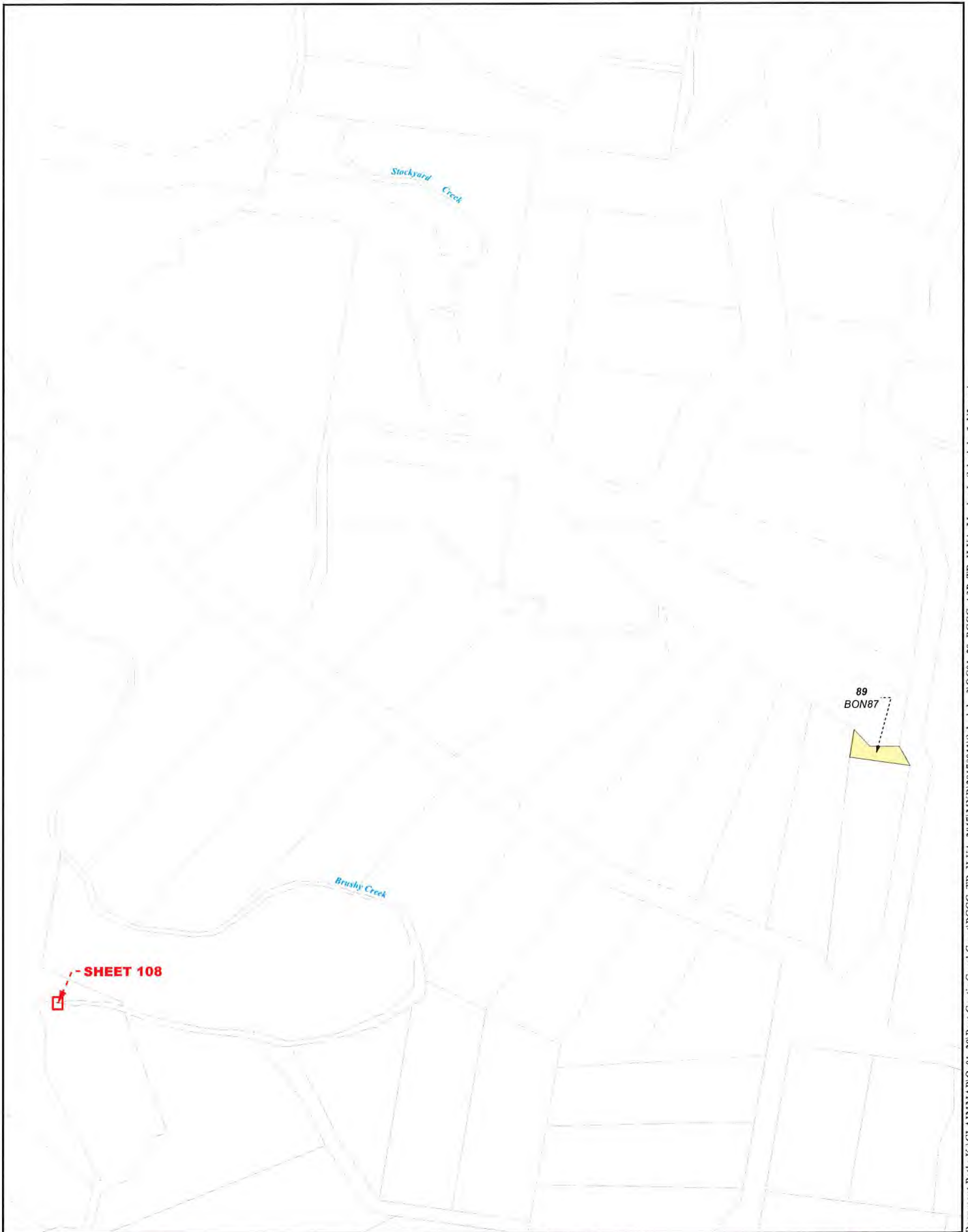
Produced by the Department of Natural Resources and Mines.
© The State Of Queensland (Department of Natural Resources and Mines) October 2017.



1:8,000



SHEET KEY







Document Path: K:\CLAIMMAP\QC01_29\Port Curtis Coral Coast\PCCC_TR_ILUA_2017\MXD\20170911\Schedule_3\QC01_29_PCCC_A3P_TR_ILUA_Mapbook_Schedule_3_V2.mxd

TENURE RESOLUTION INDIGENOUS LAND USE AGREEMENT

LEGEND

QUD6026/2001 - Bailai, Gurang, Gooreng Gooreng, Taribelang Bunda Claim (QC2001/029) - Sheet 107 of 158

-  Schedule 3 - Revenue Share Lots
-  External Boundary
-  DCDB
-  Local Government Area Boundaries

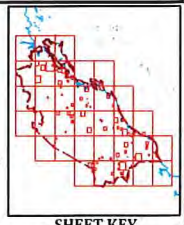
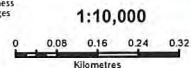
Compilation: Land Tenure Information obtained from the Digital Cadastral Data Base (July 2014), Department of Natural Resources & Mines, Brisbane.
The Land Registry in the Department of Natural Resources & Mines should be consulted for verification of tenures.

Feature names shown on this map have been obtained from available information. It is possible that errors and omissions may exist. While every care is taken to ensure the accuracy of this data, the Department of Natural Resources & Mines, and/or contributors to this publication, makes no representations or warranties about its accuracy, reliability, completeness or suitability for any particular purpose and disclaims all responsibility and all liability (including without limitation, liability in negligence) for all inquiries, expenses, losses, damages (including indirect or consequential damage) and costs which might be incurred as a result of the data being inaccurate or incomplete in any way or for any reason.


Copyright protects this publication. Except for purposes permitted by the Copyright Act 1968, reproduction by any means (photocopying, electronic, mechanical, recording or otherwise) is prohibited without the prior written permission of the Department of Natural Resources & Mines.

All enquiries: The Manager, Client Mapping Services, Department of Natural Resources and Mines, GPO Box 2454, Brisbane, QLD 4001.

Produced by the Department of Natural Resources and Mines.
© The State Of Queensland (Department of Natural Resources and Mines) October 2017.



SHEET KEY



Document Path: K:\CLAIM\MAP\Qe01_29\Port Curtis Coral Coast\PCCC_TR_ILUA_2017\MXD\20170911\Schedule_3\QCO1_29_PCCC_A3P_TR_ILUA_Mapbook_Schedule_3_V2.mxd

TENURE RESOLUTION INDIGENOUS LAND USE AGREEMENT

- LEGEND**
- Schedule 3 - Revenue Share Lots
 - External Boundary
 - DCDB
 - Local Government Area Boundaries

QUD6026/2001 - Bailai, Gurang, Gooreng Gooreng, Taribelang Bunda Claim (QC2001/029) - Sheet 108 of 158

Compilation : Land Tenure Information obtained from the Digital Cadastral Data Base (July 2014), Department of Natural Resources & Mines, Brisbane.
 The Land Registry in the Department of Natural Resources & Mines should be consulted for verification of tenures.

Feature names shown on this map have been obtained from available information. It is possible that errors and omissions may exist. While every care is taken to ensure the accuracy of this data, the Department of Natural Resources & Mines, and/or contributors to this publication, makes no representations or warranties about its accuracy, reliability, completeness or suitability for any particular purpose and disclaims all responsibility and all liability (including without limitation, liability in negligence) for all inquiries, expenses, losses, damages (including indirect or consequential damage) and costs which might be incurred as a result of the data being inaccurate or incomplete in any way or for any reason.

Copyright protects this publication. Except for purposes permitted by the Copyright Act 1968, reproduction by any means (photocopying, electronic, mechanical, recording or otherwise) is prohibited without the prior written permission of the Department of Natural Resources & Mines.

All enquiries: The Manager, Client Mapping Services, Department of Natural Resources and Mines, GPO Box 2454, Brisbane, QLD 4001

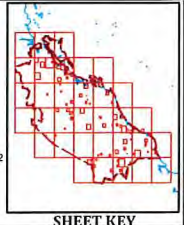
N

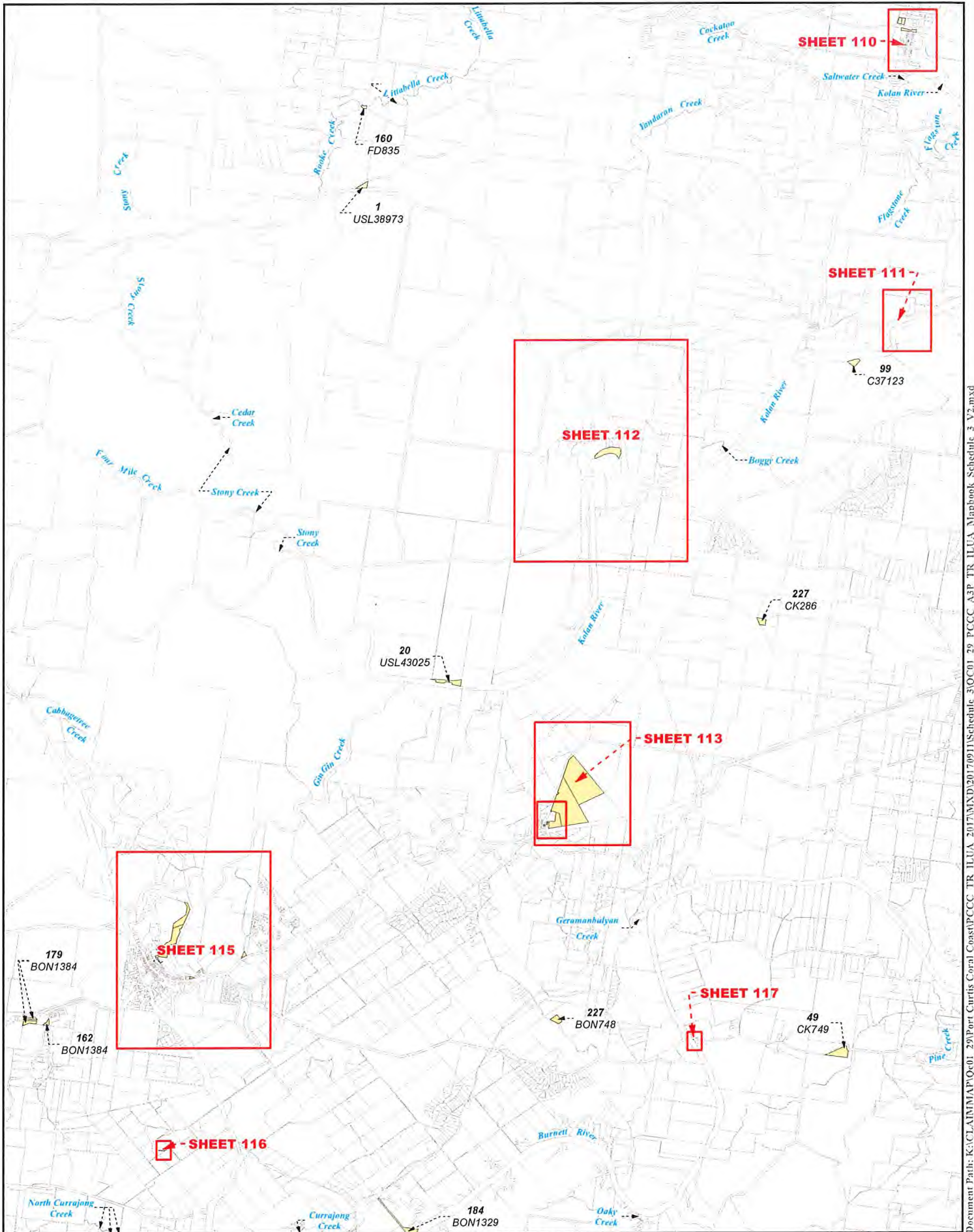


1:100



Kilometres





TENURE RESOLUTION INDIGENOUS LAND USE AGREEMENT

LEGEND

- Schedule 3 - Revenue Share Lots
- External Boundary
- DCDB
- Local Government Area Boundaries

QUD6026/2001 - Bailai, Gurang, Gooreng Gooreng, Taribelang Bunda Claim (QC2001/029) - Sheet 109 of 158

Compilation: Land Tenure Information obtained from the Digital Cadastral Data Base (July 2014), Department of Natural Resources & Mines, Brisbane. The Land Registry in the Department of Natural Resources & Mines should be consulted for verification of tenures.

Feature names shown on this map have been obtained from available information. It is possible that errors and omissions may exist. While every care is taken to ensure the accuracy of this data, the Department of Natural Resources & Mines, and/or contributors to this publication, makes no representations or warranties about its accuracy, reliability, completeness or suitability for any particular purpose and disclaims all responsibility and all liability (including without limitation, liability in negligence) for all inquiries, expenses, losses, damages (including indirect or consequential damage) and costs which might be incurred as a result of the data being inaccurate or incomplete in any way or for any reason.

Copyright protects this publication. Except for purposes permitted by the Copyright Act 1968, reproduction by any means (photocopying, electronic, mechanical, recording or otherwise) is prohibited without the prior written permission of the Department of Natural Resources & Mines.

All enquiries: The Manager, Client Mapping Services, Department of Natural Resources and Mines, GPO Box 2454, Brisbane, QLD 4001

Produced by the Department of Natural Resources and Mines.
© The State of Queensland (Department of Natural Resources and Mines) October 2017.

1:100,000

0 0.85 1.7 2.55 3.4
Kilometres

Queensland Government

SHEET KEY

Document Path: K:\CLAIMMAP\Qc01_29\Port Curtis Coral Coast\PCCC_TR_ILUA_2017\MXD\20170911\Schedule_3\Qc01_29_PCCC_A3P_TR_ILUA_Mapbook_Schedule_3_V2.mxd



TENURE RESOLUTION INDIGENOUS LAND USE AGREEMENT

LEGEND

- Schedule 3 - Revenue Share Lots
- External Boundary
- DCDB
- Local Government Area Boundaries

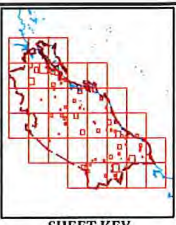

QUD6026/2001 - Bailai, Gurang, Gooreng Gooreng, Taribelang Bunda Claim (QC2001/029) - Sheet 110 of 158

Compilation : Land Tenure Information obtained from the Digital Cadastral Data Base (July 2014), Department of Natural Resources & Mines, Brisbane.
 The Land Registry in the Department of Natural Resources & Mines should be consulted for verification of tenures.

Feature names shown on this map have been obtained from available information. It is possible that errors and omissions may exist. While every care is taken to ensure the accuracy of this data, the Department of Natural Resources & Mines, and/or contributors to this publication, makes no representations or warranties about its accuracy, reliability, completeness or suitability for any particular purpose and disclaims all responsibility and all liability (including without limitation, liability in negligence) for all injuries, expenses, losses, damages (including indirect or consequential damage) and costs which might be incurred as a result of the data being inaccurate or incomplete in any way or for any reason.

Copyright protects this publication. Except for purposes permitted by the Copyright Act 1968, reproduction by any means (photocopying, electronic, mechanical, recording or otherwise) is prohibited without the prior written permission of the Department of Natural Resources & Mines.

All enquiries: The Manager, Client Mapping Services, Department of Natural Resources and Mines, GPO Box 2454, Brisbane, QLD 4001



Document Path: K:\CLAIMMAP\Qc01_29\Port Curtis Coral Coast\PCCC_TR_ILUA_2017\MXD\20170911\Schedule_3\QC01_29_PCCC_A3P_TR_ILUA_Mapbook_Schedule_3_V2.mxd



Document Path: K:\CI\AIMMA\Q\c01_29\Port Curtis Coral Coast\PCCC_TR_ILUA_2017\MXD\20170911\Schedule_3\QC01_29_PCCC_A3P_TR_ILUA_Maphook_Schedule_3_V2.mxd

TENURE RESOLUTION INDIGENOUS LAND USE AGREEMENT

- LEGEND**
- Schedule 3 - Revenue Share Lots
 - External Boundary
 - DCDB
 - Local Government Area Boundaries

QUD6026/2001 - Bailal, Gurang, Gooreng Gooreng, Taribelang Bunda Claim (QC2001/029) - Sheet 111 of 158

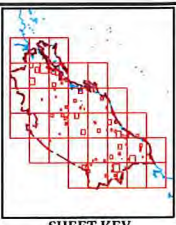

Compilation : Land Tenure Information obtained from the Digital Cadastral Data Base (July 2014), Department of Natural Resources & Mines, Brisbane.
The Land Registry in the Department of Natural Resources & Mines should be consulted for verification of tenures.

Feature names shown on this map have been obtained from available information. It is possible that errors and omissions may exist. While every care is taken to ensure the accuracy of this data, the Department of Natural Resources & Mines, and/or contributors to this publication, makes no representations or warranties about its accuracy, reliability, completeness or suitability for any particular purpose and disclaims all responsibility and all liability (including without limitation, liability in negligence) for all injuries, expenses, losses, damages (including indirect or consequential damage) and costs which might be incurred as a result of the data being inaccurate or incomplete in any way or for any reason.

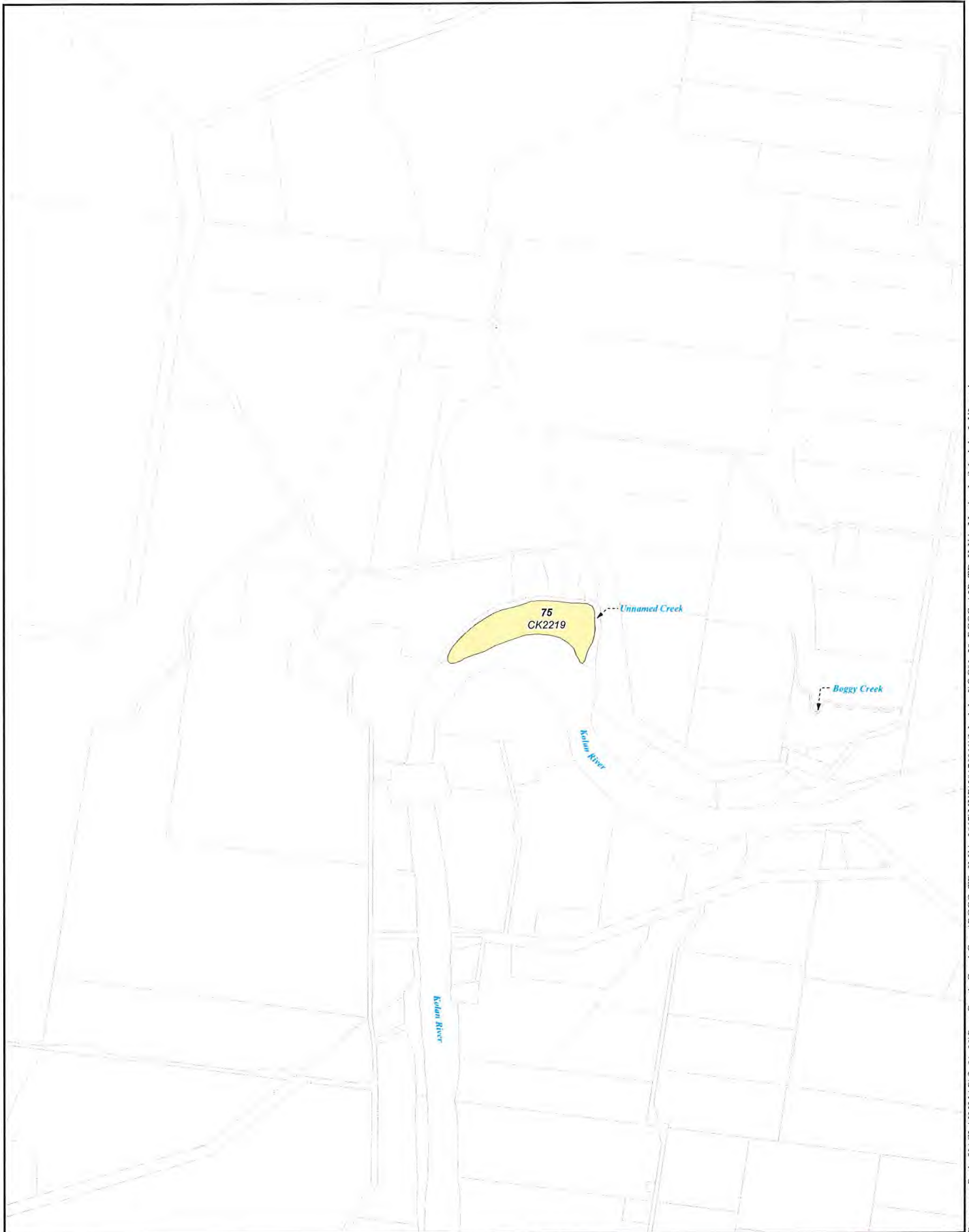
Copyright protects this publication. Except for purposes permitted by the Copyright Act 1968, reproduction by any means (photocopying, electronic, mechanical, recording or otherwise) is prohibited without the prior written permission of the Department of Natural Resources & Mines.

All enquiries: The Manager, Client Mapping Services, Department of Natural Resources and Mines, GPO Box 2454, Brisbane, QLD 4001

Produced by the Department of Natural Resources and Mines.
© The State of Queensland (Department of Natural Resources and Mines) October 2017.



SHEET KEY



TENURE RESOLUTION INDIGENOUS LAND USE AGREEMENT

- LEGEND**
- Schedule 3 - Revenue Share Lots
 - External Boundary
 - DCDB
 - Local Government Area Boundaries

QUD6026/2001 - Bailai, Gurang, Gooreng Gooreng, Taribelang Bunda Claim (QC2001/029) - Sheet 112 of 158

Compilation : Land Tenure Information obtained from the Digital Cadastral Data Base (July 2014), Department of Natural Resources & Mines, Brisbane.
 The Land Registry in the Department of Natural Resources & Mines should be consulted for verification of tenures.

Feature names shown on this map have been obtained from available information. It is possible that errors and omissions may exist. While every care is taken to ensure the accuracy of this data, the Department of Natural Resources & Mines, and/or contributors to this publication, makes no representations or warranties about its accuracy, reliability, completeness or suitability for any particular purpose and disclaims all responsibility and all liability (including without limitation, liability in negligence) for all inquiries, expenses, losses, damages (including indirect or consequential damage) and costs which might be incurred as a result of the data being inaccurate or incomplete in any way or for any reason.

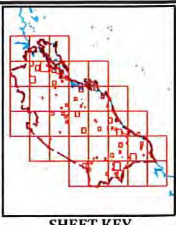
Copyright protects this publication. Except for purposes permitted by the Copyright Act 1968, reproduction by any means (photocopying, electronic, mechanical, recording or otherwise) is prohibited without the prior written permission of the Department of Natural Resources & Mines.

All enquiries: The Manager, Client Mapping Services, Department of Natural Resources and Mines, GPO Box 2454, Brisbane, QLD 4001

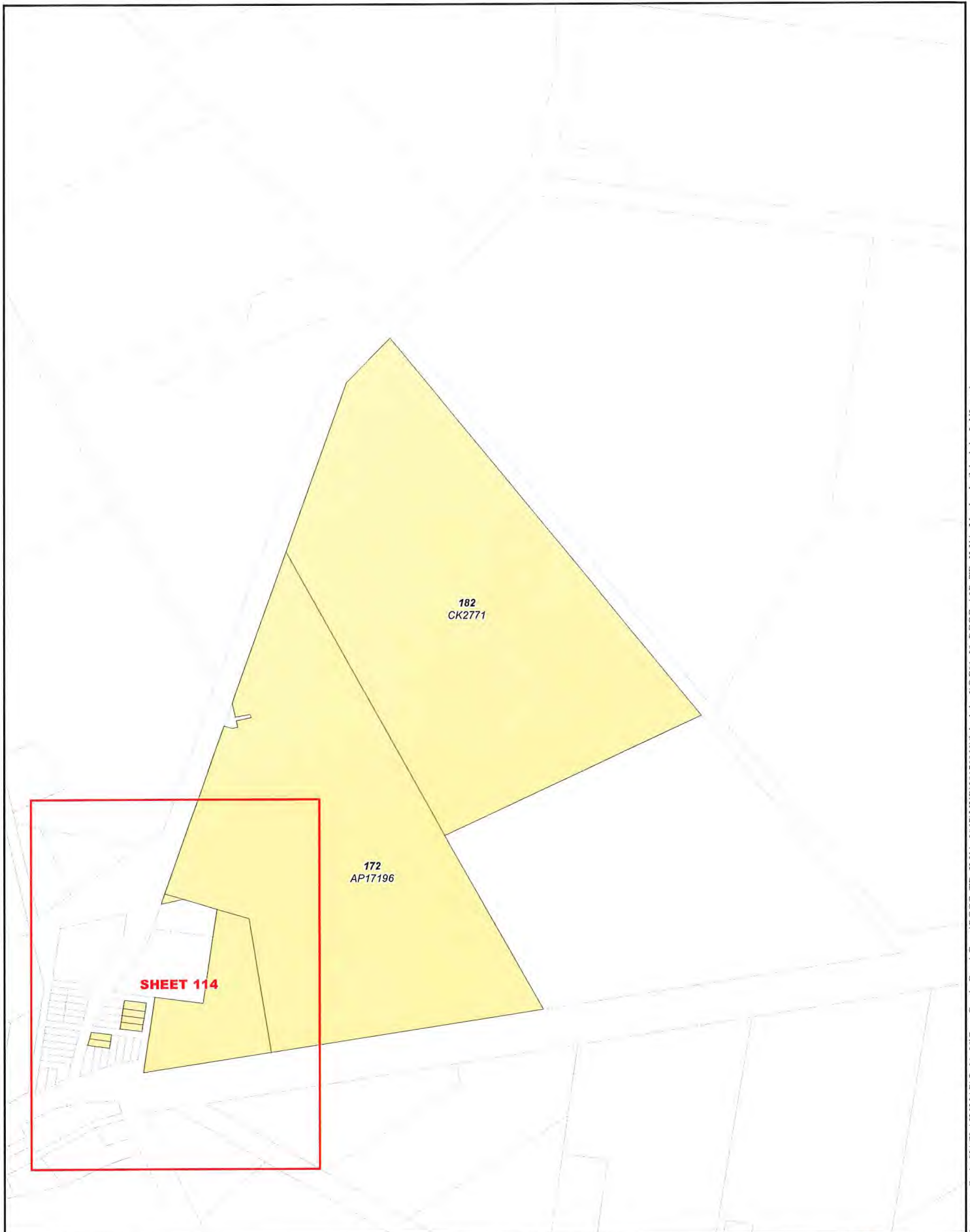
1:18,000

Kilometres

Map Projection: GCS GDA 1994







Document Path: K:\CLAIMMAP\Qe01_29\Port Curtis Coral Coast\PCCC_TR_ILUA_2017\MXD\20170911\Schedule_3\Q001_29_PCCC_A3P_TR_ILUA_Mapbook_Schedule_3_V2.mxd



TENURE RESOLUTION INDIGENOUS LAND USE AGREEMENT

LEGEND

-  Schedule 3 - Revenue Share Lots
-  External Boundary
-  DCDB
-  Local Government Area Boundaries

QUD6026/2001 - Bailai, Gurang, Gooreng Gooreng, Taribelang Bunda Claim (QC2001/029) - Sheet 113 of 158


Compilation : Land Tenure Information obtained from the Digital Cadastral Data Base (July 2014), Department of Natural Resources & Mines, Brisbane.
 The Land Registry in the Department of Natural Resources & Mines should be consulted for verification of tenures.

Feature names shown on this map have been obtained from available information. It is possible that errors and omissions may exist. While every care is taken to ensure the accuracy of this data, the Department of Natural Resources & Mines, and/or contributors to this publication, makes no representations or warranties about its accuracy, reliability, completeness or suitability for any particular purpose and disclaims all responsibility and all liability (including without limitation, liability in negligence) for all injuries, expenses, losses, damages (including indirect or consequential damage) and costs which might be incurred as a result of the data being inaccurate or incomplete in any way or for any reason.

Copyright protects this publication. Except for purposes permitted by the Copyright Act 1968, reproduction by any means (photocopying, electronic, mechanical, recording or otherwise) is prohibited without the prior written permission of the Department of Natural Resources & Mines.

All enquiries: The Manager, Client Mapping Services, Department of Natural Resources and Mines, GPO Box 2454, Brisbane, QLD 4001

Produced by the Department of Natural Resources and Mines.
 © The State Of Queensland (Department of Natural Resources and Mines) October 2017.



SHEET KEY



Document Path: K:\CI\AIMMAP\Qc01_29\Port Curtis Coral Coast\PCCC_TR_ILUA_2017\MXD\20170911\Schedule_3\QC01_29_PCCC_A3P_TR_ILUA_Mapbook_Schedule_3_V2.mxd

TENURE RESOLUTION INDIGENOUS LAND USE AGREEMENT

LEGEND

- Schedule 3 - Revenue Share Lots
- External Boundary
- DCDB
- Local Government Area Boundaries

QUD6026/2001 - Bailai, Gurang, Gooreng Gooreng, Taribelang Bunda Claim (QC2001/029) - Sheet 114 of 158

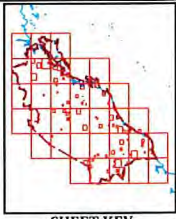
Compilation : Land Tenure Information obtained from the Digital Cadastral Data Base (July 2014), Department of Natural Resources & Mines, Brisbane.
 The Land Registry in the Department of Natural Resources & Mines should be consulted for verification of tenures.

Feature names shown on this map have been obtained from available information. It is possible that errors and omissions may exist. While every care is taken to ensure the accuracy of this data, the Department of Natural Resources & Mines, and/or contributors to this publication, makes no representations or warranties about its accuracy, reliability, completeness or suitability for any particular purpose and disclaims all responsibility and all liability (including without limitation, liability in negligence) for all inquiries, expenses, losses, damages (including indirect or consequential damages) and costs which might be incurred as a result of the data being inaccurate or incomplete in any way or for any reason.

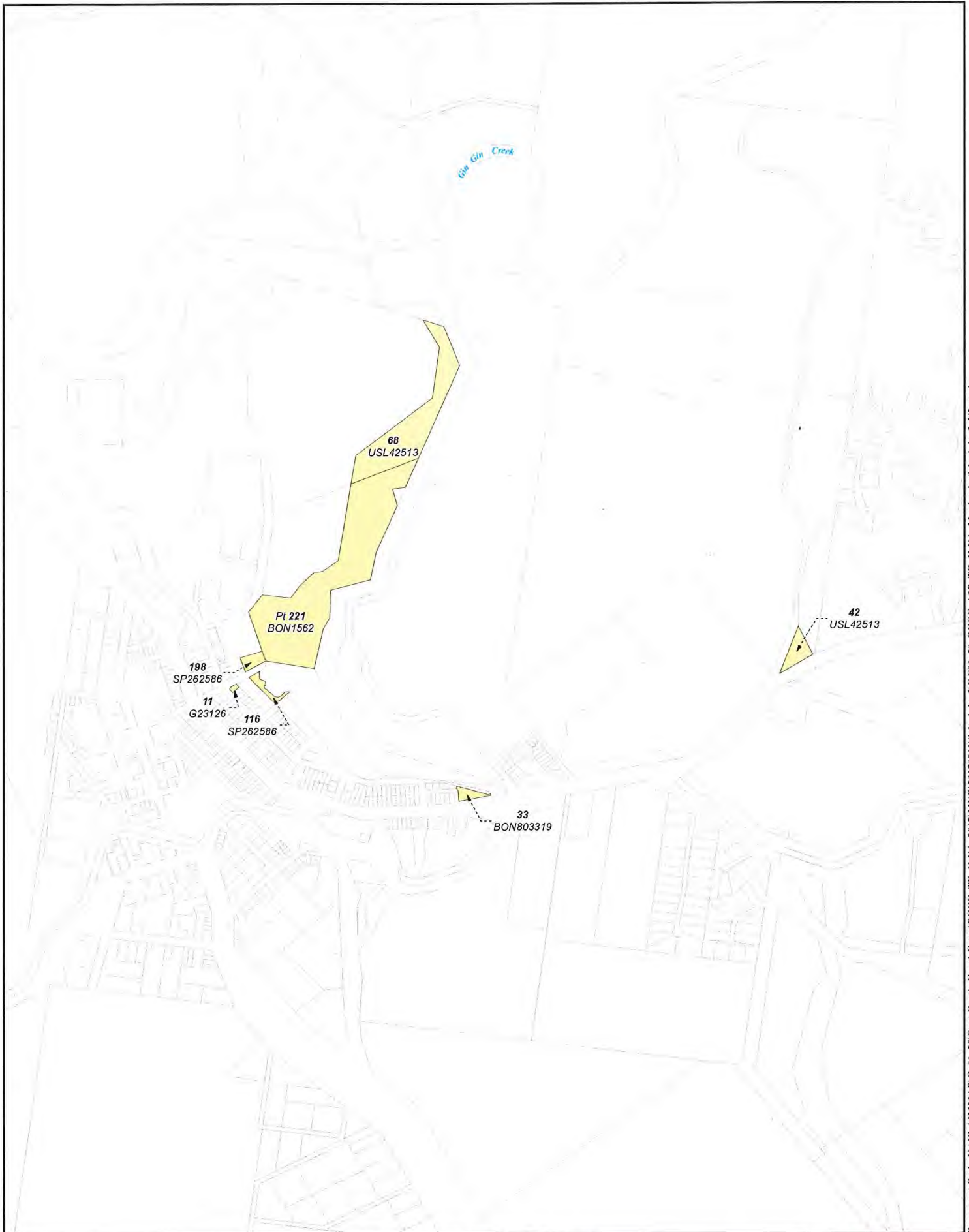
Copyright protects this publication. Except for purposes permitted by the Copyright Act 1968, reproduction by any means (photocopying, electronic, mechanical, recording or otherwise) is prohibited without the prior written permission of the Department of Natural Resources & Mines.

All enquiries: The Manager, Client Mapping Services, Department of Natural Resources and Mines, GPO Box 2454, Brisbane, QLD 4001

Produced by the Department of Natural Resources and Mines.
 © The State Of Queensland (Department of Natural Resources and Mines) October 2017.



SHEET KEY



TENURE RESOLUTION INDIGENOUS LAND USE AGREEMENT

LEGEND

- Schedule 3 - Revenue Share Lots
- External Boundary
- DCDB
- Local Government Area Boundaries

QUD6026/2001 - Bailai, Gurang, Gooreng Gooreng, Taribelang Bunda Claim (QC2001/029) - Sheet 115 of 158

Compilation : Land Tenure Information obtained from the Digital Cadastral Data Base (July 2014), Department of Natural Resources & Mines, Brisbane.
The Land Registry in the Department of Natural Resources & Mines should be consulted for verification of tenures.

Feature names shown on this map have been obtained from available information. It is possible that errors and omissions may exist. While every care is taken to ensure the accuracy of this data, the Department of Natural Resources & Mines, and/or contributors to this publication, makes no representations or warranties about its accuracy, reliability, completeness or suitability for any particular purpose and disclaims all responsibility and all liability (including without limitation, liability in negligence) for all injuries, expenses, losses, damages (including indirect or consequential damage) and costs which might be incurred as a result of the data being inaccurate or incomplete in any way or for any reason.

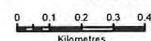
Copyright protects this publication. Except for purposes permitted by the Copyright Act 1968, reproduction by any means (photocopying, electronic, mechanical, recording or otherwise) is prohibited without the prior written permission of the Department of Natural Resources & Mines.

All enquiries: The Manager, Client Mapping Services, Department of Natural Resources and Mines, GPO Box 2454, Brisbane, QLD 4001

Produced by the Department of Natural Resources and Mines.
© The State Of Queensland (Department of Natural Resources and Mines) October 2017.

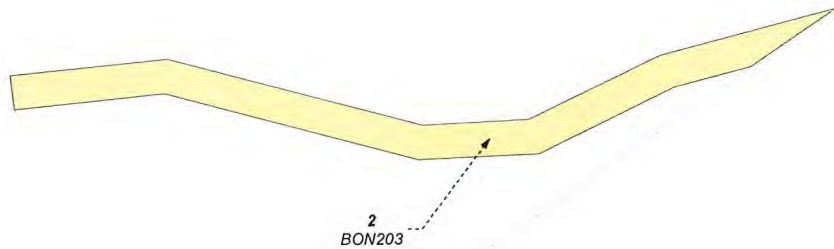


1:16,000



SHEET KEY

Document Path: K:\CLAIMMAP\Qc01_29\Port Curtis Coral Coast\PCCC_TR_ILUA_2017\MXD\20170911\Schedule_3\QC01_29_PCCC_A3P_TR_ILUA_Mapbook_Schedule_3_V2.mxd



2
BON203

TENURE RESOLUTION INDIGENOUS LAND USE AGREEMENT

LEGEND

- Schedule 3 - Revenue Share Lots
- External Boundary
- DCDB
- Local Government Area Boundaries

QUD6026/2001 - Bailal, Gurang, Gooreng Gooreng, Taribelang Bunda Claim (QC2001/029) - Sheet 116 of 158

Compilation : Land Tenure Information obtained from the Digital Cadastral Data Base (July 2014), Department of Natural Resources & Mines, Brisbane.
The Land Registry in the Department of Natural Resources & Mines should be consulted for verification of tenures.

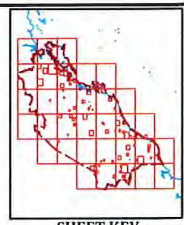
Feature names shown on this map have been obtained from available information. It is possible that errors and omissions may exist. While every care is taken to ensure the accuracy of this data, the Department of Natural Resources & Mines, and/or contributors to this publication, makes no representations or warranties about its accuracy, reliability, completeness or suitability for any particular purpose and disclaims all responsibility and all liability (including without limitation, liability in negligence) for all injuries, expenses, losses, damages (including indirect or consequential damage) and costs which might be incurred as a result of the data being inaccurate or incomplete in any way or for any reason.

Copyright protects this publication. Except for purposes permitted by the Copyright Act 1968, reproduction by any means (photocopying, electronic, mechanical, recording or otherwise) is prohibited without the prior written permission of the Department of Natural Resources & Mines.

All enquiries: The Manager, Client Mapping Services, Department of Natural Resources and Mines, GPO Box 2454, Brisbane, QLD 4001

1:1,500

Kilometres



Document Path: K:\CI\AIMMAPI\Q01_29\Port Curtis Coral Coast\PCCC_TR_ILUA_2017\MXD\20170911\Schedule_3\QC01_29_PCCC_A3P_TR_ILUA_Mapbook_Schedule_3_V2.mxd



TENURE RESOLUTION INDIGENOUS LAND USE AGREEMENT

LEGEND

- Schedule 3 - Revenue Share Lots
- External Boundary
- DCDB
- Local Government Area Boundaries

QUD6026/2001 - Ballal, Gurang, Gooreng Gooreng, Taribelang Bunda Claim (QC2001/029) - Sheet 117 of 158

Compilation : Land Tenure Information obtained from the Digital Cadastral Data Base (July 2014). Department of Natural Resources & Mines, Brisbane.
 The Land Registry in the Department of Natural Resources & Mines should be consulted for verification of tenures.

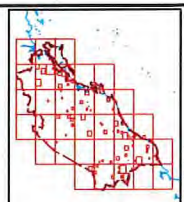

Feature names shown on this map have been obtained from available information. It is possible that errors and omissions may exist. While every care is taken to ensure the accuracy of this data, the Department of Natural Resources & Mines, and/or contributors to this publication, makes no representations or warranties about its accuracy, reliability, completeness or suitability for any particular purpose and disclaims all responsibility and all liability (including without limitation, liability in negligence) for all inquiries, expenses, losses, damages (including indirect or consequential damage) and costs which might be incurred as a result of the data being inaccurate or incomplete in any way or for any reason.

Copyright protects this publication. Except for purposes permitted by the Copyright Act 1968, reproduction by any means (photocopying, electronic, mechanical, recording or otherwise) is prohibited without the prior written permission of the Department of Natural Resources & Mines.

All enquiries: The Manager, Client Mapping Services, Department of Natural Resources and Mines, GPO Box 2454, Brisbane, QLD 4001

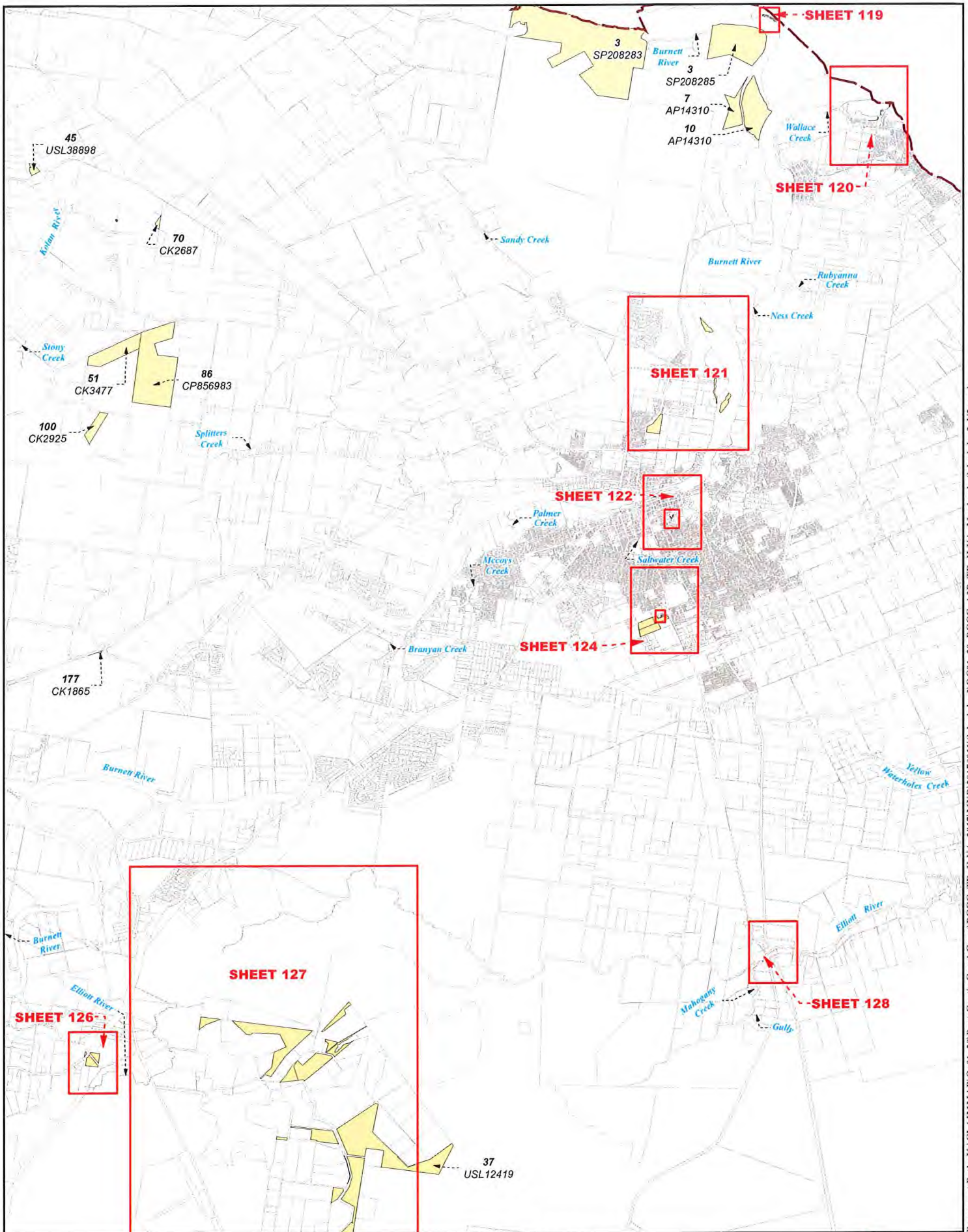


1:1,500



SHEET KEY

Document Path: K:\C:\AIMMAP\Qc01_29\Port Curtis Coral Coast\PCCC_TR_ILUA_2017\MXD\20170911\Schedule_3\QC01_29_PCCC_A3P_TR_ILUA_Mapbook_Schedule_3_V2.mxd



TENURE RESOLUTION INDIGENOUS LAND USE AGREEMENT

LEGEND

- Schedule 3 - Revenue Share Lots
- External Boundary
- DCDB
- Local Government Area Boundaries

QUD6026/2001 - Bailai, Gurang, Gooreng Gooreng, Taribelang Bunda Claim (QC2001/029) - Sheet 118 of 158

Compilation: Land Tenure Information obtained from the Digital Cadastral Data Base (July 2014), Department of Natural Resources & Mines, Brisbane.
 The Land Registry in the Department of Natural Resources & Mines should be consulted for verification of tenures.

Feature names shown on this map have been obtained from available information. It is possible that errors and omissions may exist. While every care is taken to ensure the accuracy of this data, the Department of Natural Resources & Mines, and/or contributors to this publication, makes no representations or warranties about its accuracy, reliability, completeness or suitability for any particular purpose and disclaims all responsibility and all liability (including without limitation, liability in negligence) for all inquiries, expenses, losses, damages (including indirect or consequential damage) and costs which might be incurred as a result of the data being inaccurate or incomplete in any way or for any reason.


Copyright protects this publication. Except for purposes permitted by the Copyright Act 1968, reproduction by any means (photocopying, electronic, mechanical, recording or otherwise) is prohibited without the prior written permission of the Department of Natural Resources & Mines.

All enquiries: The Manager, Client Mapping Services, Department of Natural Resources and Mines, GPO Box 2454, Brisbane, QLD 4001

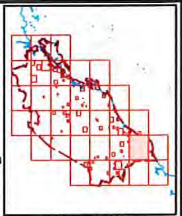
Produced by the Department of Natural Resources and Mines.
 © The State of Queensland (Department of Natural Resources and Mines) October 2017.



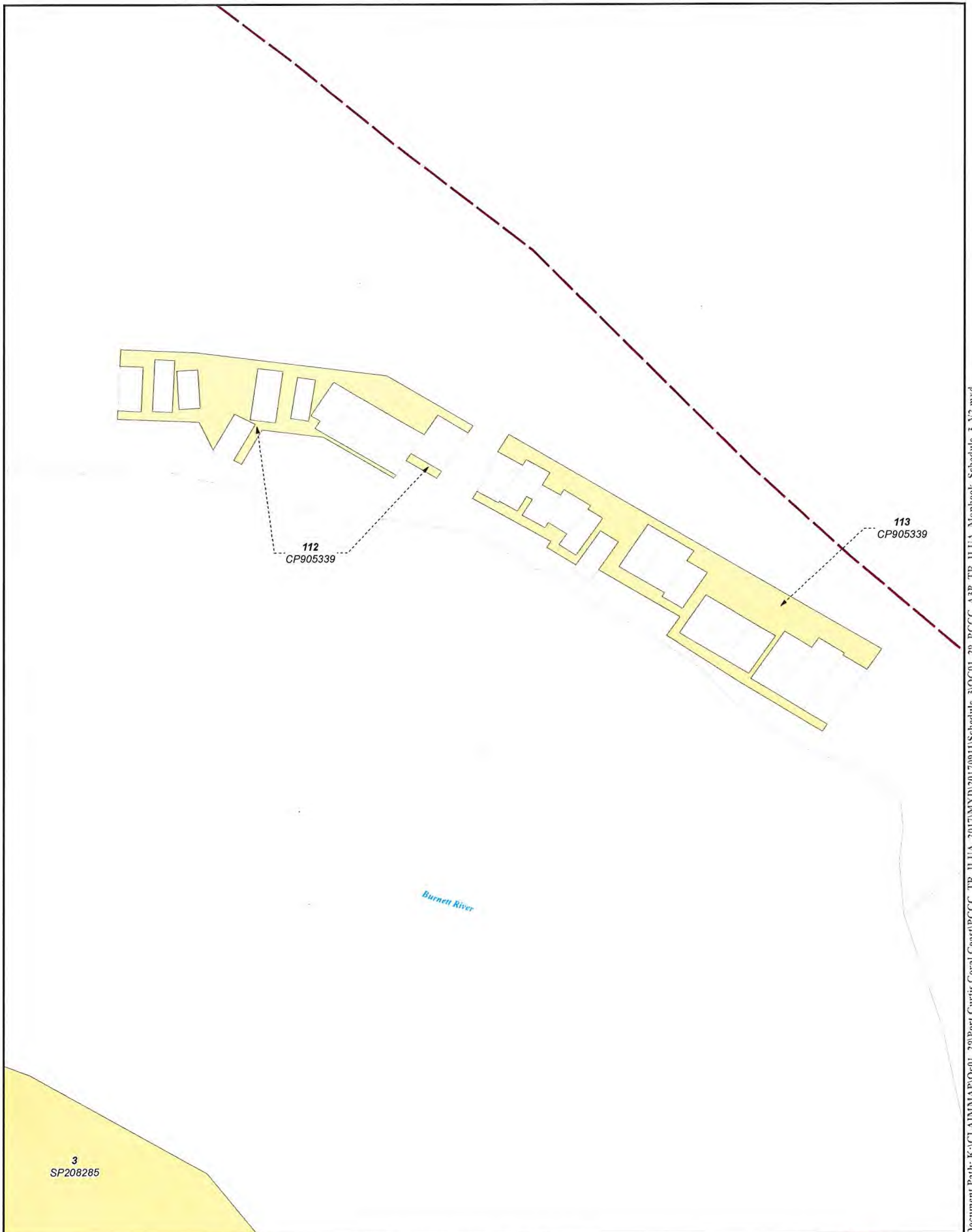
1:100,000



Map Projection: GCS GDA 1994



SHEET KEY



Document Path: K:\CI\AIMMA\Q01_29\Port Curtis Coral Coast\PCCC_TR_ILUA_2017\MXD\20170911\Schedule_3\Q01_29_PCCC_A3P_TR_ILUA_Mapbook_Schedule_3_V2.mxd

TENURE RESOLUTION INDIGENOUS LAND USE AGREEMENT

LEGEND

- Schedule 3 - Revenue Share Lots
- External Boundary
- DCDB
- Local Government Area Boundaries

QUD6026/2001 - Bailai, Gurang, Gooreng, Taribelang Bunda Claim (QC2001/029) - Sheet 119 of 158

Compilation : Land Tenure Information obtained from the Digital Cadastral Data Base (July 2014), Department of Natural Resources & Mines, Brisbane.
The Land Registry in the Department of Natural Resources & Mines should be consulted for verification of tenures.

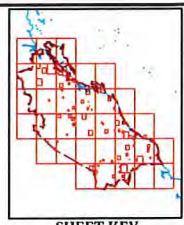
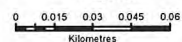
Feature names shown on this map have been obtained from available information. It is possible that errors and omissions may exist. While every care is taken to ensure the accuracy of this data, the Department of Natural Resources & Mines, and/or contributors to this publication, makes no representations or warranties about its accuracy, reliability, completeness or suitability for any particular purpose and disclaims all responsibility and all liability (including without limitation, liability in negligence) for all injuries, expenses, losses, damages (including indirect or consequential damage) and costs which might be incurred as a result of the data being inaccurate or incomplete in any way or for any reason.

Copyright protects this publication. Except for purposes permitted by the Copyright Act 1968, reproduction by any means (photocopying, electronic, mechanical, recording or otherwise) is prohibited without the prior written permission of the Department of Natural Resources & Mines.

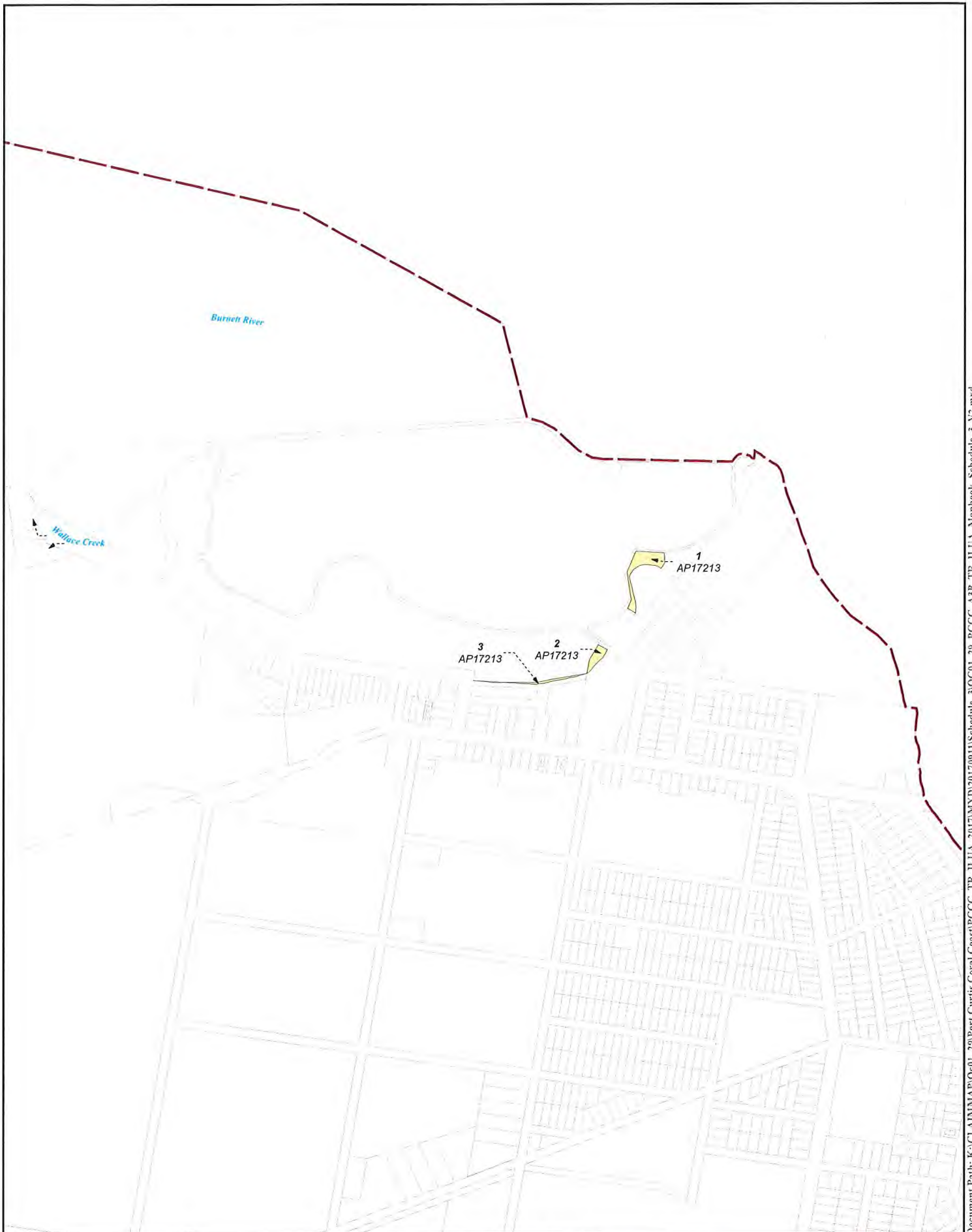
All enquiries: The Manager, Client Mapping Services, Department of Natural Resources and Mines, GPO Box 2454, Brisbane, QLD 4001



1:2,000






SHEET KEY



TENURE RESOLUTION INDIGENOUS LAND USE AGREEMENT

LEGEND

-  Schedule 3 - Revenue Share Lots
-  External Boundary
- DCDB
-  Local Government Area Boundaries

QUD6026/2001 - Bailal, Gurang, Gooreng Gooreng, Taribelang Bunda Claim (QC2001/029) - Sheet 120 of 158

Compilation : Land Tenure Information obtained from the Digital Cadastral Data Base (July 2014), Department of Natural Resources & Mines, Brisbane.
The Land Registry in the Department of Natural Resources & Mines should be consulted for verification of tenures.

Feature names shown on this map have been obtained from available information. It is possible that errors and omissions may exist. While every care is taken to ensure the accuracy of this data, the Department of Natural Resources & Mines, and/or contributors to this publication, makes no representations or warranties about its accuracy, reliability, completeness or suitability for any particular purpose and disclaims all responsibility and all liability (including without limitation, liability in negligence) for all inquiries, expenses, losses, damages (including indirect or consequential damage) and costs which might be incurred as a result of the data being inaccurate or incomplete in any way or for any reason.


Copyright protects this publication. Except for purposes permitted by the Copyright Act 1968, reproduction by any means (photocopying, electronic, mechanical, recording or otherwise) is prohibited without the prior written permission of the Department of Natural Resources & Mines.

All enquiries: The Manager, Client Mapping Services, Department of Natural Resources and Mines, GPO Box 2454, Brisbane, QLD 4001

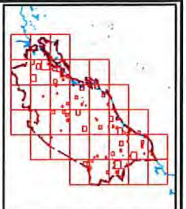
Produced by the Department of Natural Resources and Mines,
© The State Of Queensland (Department of Natural Resources and Mines) October 2017.



1:8,000



Map Projection: GCS GDA 1994



SHEET KEY



Document Path: K:\CLAIMMAP\Qe01_29\Port Curtis Coral Coast\PCCC_TR_ILUA_2017\MXD\20170911\Schedule_3\Q01_29_PCCC_A3P_TR_ILUA_Mapbook_Schedule_3_V2.mxd

TENURE RESOLUTION INDIGENOUS LAND USE AGREEMENT

LEGEND

- Schedule 3 - Revenue Share Lots
- External Boundary
- DCDB
- Local Government Area Boundaries

QUD6026/2001 - Bailal, Gurang, Gooreng Gooreng, Taribelang Bunda Claim (QC2001/029) - Sheet 121 of 158

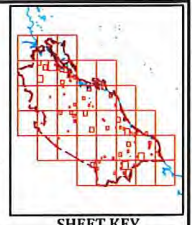
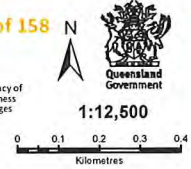
Compilation : Land Tenure Information obtained from the Digital Cadastral Data Base (July 2014), Department of Natural Resources & Mines, Brisbane.
 The Land Registry in the Department of Natural Resources & Mines should be consulted for verification of tenures.

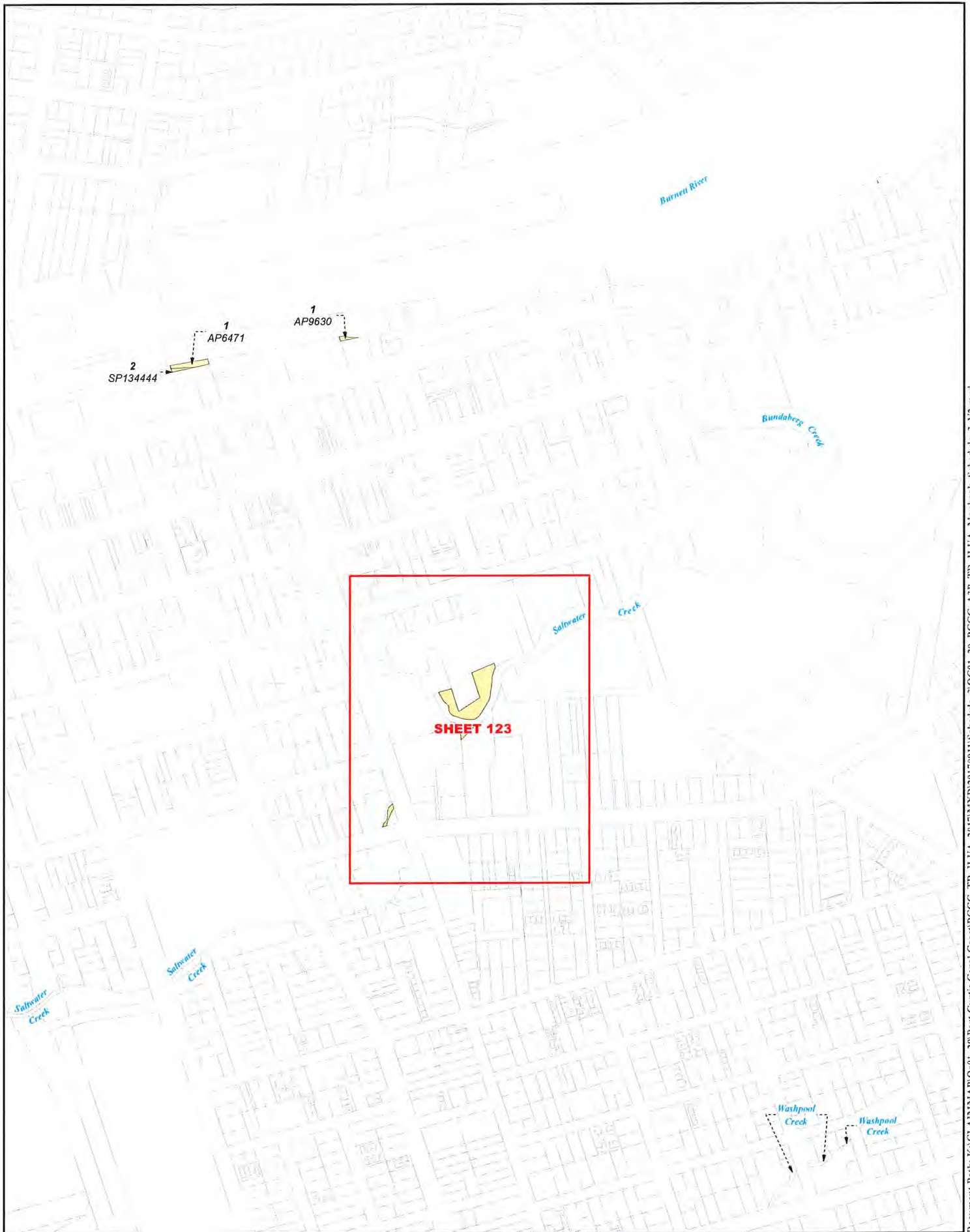
Feature names shown on this map have been obtained from available information. It is possible that errors and omissions may exist. While every care is taken to ensure the accuracy of this data, the Department of Natural Resources & Mines, and/or contributors to this publication, makes no representations or warranties about its accuracy, reliability, completeness or suitability for any particular purpose and disclaims all responsibility and all liability (including without limitation, liability in negligence) for all injuries, expenses, losses, damages (including indirect or consequential damage) and costs which might be incurred as a result of the data being inaccurate or incomplete in any way or for any reason.

Copyright protects this publication. Except for purposes permitted by the Copyright Act 1968, reproduction by any means (photocopying, electronic, mechanical, recording or otherwise) is prohibited without the prior written permission of the Department of Natural Resources & Mines.

All enquiries: The Manager, Client Mapping Services, Department of Natural Resources and Mines, GPO Box 2454, Brisbane, QLD 4001

Produced by the Department of Natural Resources and Mines.
 © The State Of Queensland (Department of Natural Resources and Mines) October 2017.









Document Path: K:\CLAIMMAP\Qc01_29\Port Curtis Coral Coast\PCCC_TR_ILUA_2017\MXD\20170911\Schedule_3\QC01_29_PCCC_A3P_TR_ILUA_Mapbook_Schedule_3_V2.mxd

TENURE RESOLUTION INDIGENOUS LAND USE AGREEMENT

LEGEND

QUD6026/2001 - Bailai, Gurang, Gooreng Gooreng, Taribelang Bunda Claim (QC2001/029) - Sheet 122 of 158

-  Schedule 3 - Revenue Share Lots
-  External Boundary
-  DCDB
-  Local Government Area Boundaries

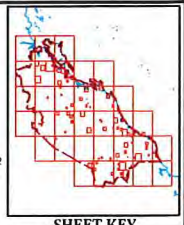

Compilation : Land Tenure Information obtained from the Digital Cadastral Data Base (July 2014), Department of Natural Resources & Mines, Brisbane.
 The Land Registry in the Department of Natural Resources & Mines should be consulted for verification of tenures.

Feature names shown on this map have been obtained from available information. It is possible that errors and omissions may exist. While every care is taken to ensure the accuracy of this data, the Department of Natural Resources & Mines, and/or contributors to this publication, makes no representations or warranties about its accuracy, reliability, completeness or suitability for any particular purpose and disclaims all responsibility and all liability (including without limitation, liability in negligence) for all injuries, expenses, losses, damages (including indirect or consequential damage) and costs which might be incurred as a result of the data being inaccurate or incomplete in any way or for any reason.

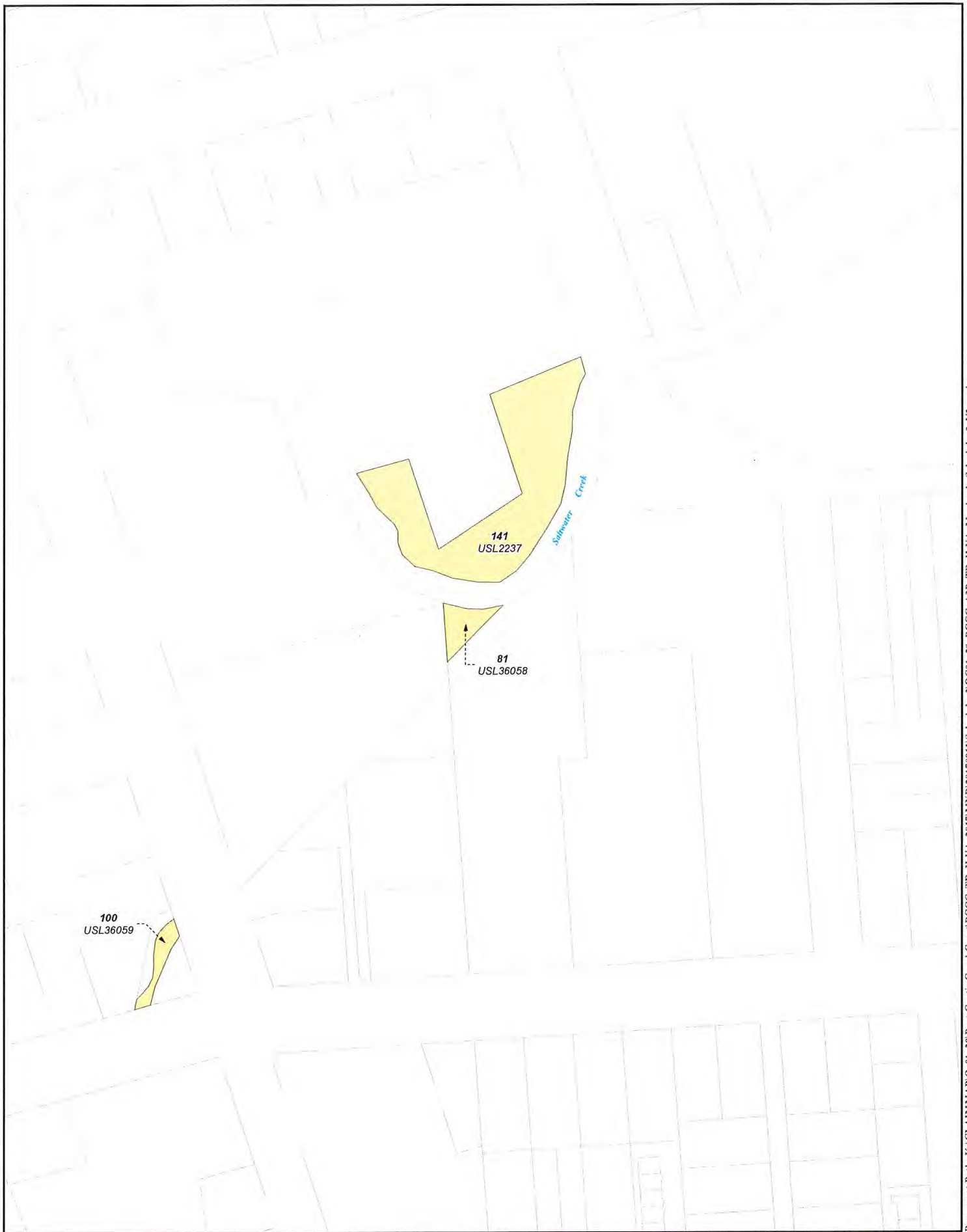
Copyright protects this publication. Except for purposes permitted by the Copyright Act 1968, reproduction by any means (photocopying, electronic, mechanical, recording or otherwise) is prohibited without the prior written permission of the Department of Natural Resources & Mines.

All enquiries: The Manager, Client Mapping Services, Department of Natural Resources and Mines, GPO Box 2454, Brisbane, QLD 4001

Produced by the Department of Natural Resources and Mines,
 © The State Of Queensland (Department of Natural Resources and Mines) October 2017.



SHEET KEY



Document Path: K:\CLAIMMAP(Qe01_29)\Port Curtis Coral Coast\PCCC_TR_ILUA_2017\MND\20170911\Schedule_3\QC01_29_PCCC_A3P_TR_ILUA_Mapbook_Schedule_3_V2.mxd

TENURE RESOLUTION INDIGENOUS LAND USE AGREEMENT

- LEGEND**
- Schedule 3 - Revenue Share Lots
 - External Boundary
 - DCDB
 - Local Government Area Boundaries

QUD6026/2001 - Bailai, Gurang, Gooreng Gooreng, Taribelang Bunda Claim (QC2001/029) - Sheet 123 of 158

Compilation : Land Tenure Information obtained from the Digital Cadastral Data Base (July 2014), Department of Natural Resources & Mines, Brisbane.
 The Land Registry in the Department of Natural Resources & Mines should be consulted for verification of tenures.

Feature names shown on this map have been obtained from available information. It is possible that errors and omissions may exist. While every care is taken to ensure the accuracy of this data, the Department of Natural Resources & Mines, and/or contributors to this publication, makes no representations or warranties about its accuracy, reliability, completeness or suitability for any particular purpose and disclaims all responsibility and all liability (including without limitation, liability in negligence) for all injuries, expenses, losses, damages (including indirect or consequential damage) and costs which might be incurred as a result of the data being inaccurate or incomplete in any way or for any reason.

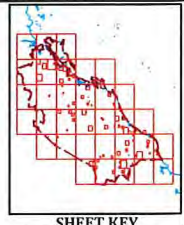

Copyright protects this publication. Except for purposes permitted by the Copyright Act 1968, reproduction by any means (photocopying, electronic, mechanical, recording or otherwise) is prohibited without the prior written permission of the Department of Natural Resources & Mines.

All enquiries: The Manager, Client Mapping Services, Department of Natural Resources and Mines, GPO Box 2454, Brisbane, QLD 4001

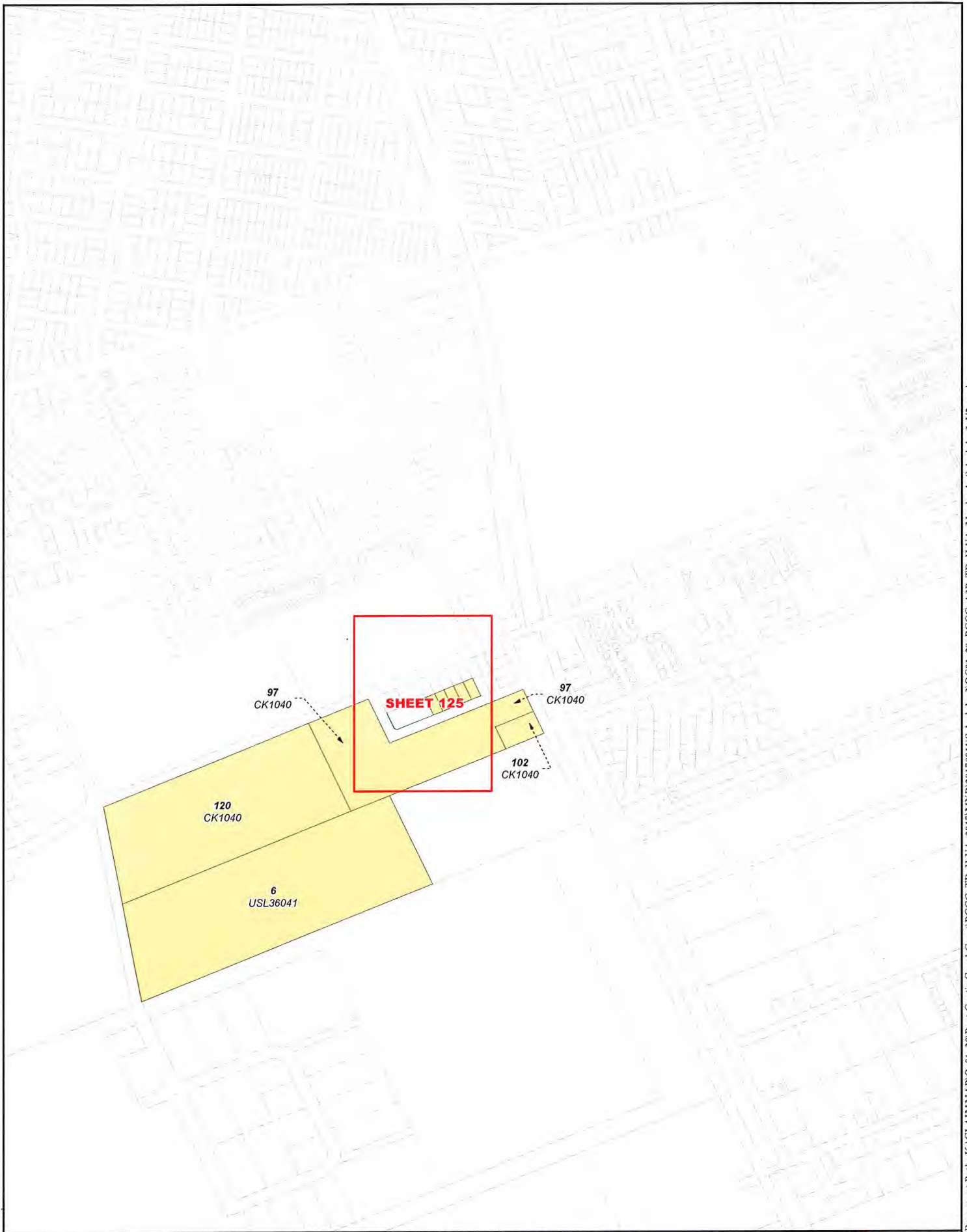
Produced by the Department of Natural Resources and Mines,
 © The State of Queensland (Department of Natural Resources and Mines) October 2017.



1:1,500



SHEET KEY



Document Path: K:\CLAIM\MAP\Qe01_29\Port Curtis Coral Coast\PCCC_A3P_TR_ILUA_Mapbook\Schedule_3\QCO1_29_PCCC_A3P_TR_ILUA_Mapbook_Schedule_3_V2.mxd

TENURE RESOLUTION INDIGENOUS LAND USE AGREEMENT

QUD6026/2001 - Bailai, Gurang, Gooreng Gooreng, Taribelang Bunda Claim (QC2001/029) - Sheet 124 of 158

LEGEND

- Schedule 3 - Revenue Share Lots
- External Boundary
- DCDB
- Local Government Area Boundaries

Compilation : Land Tenure Information obtained from the Digital Cadastral Data Base (July 2014), Department of Natural Resources & Mines, Brisbane.
The Land Registry in the Department of Natural Resources & Mines should be consulted for verification of tenures.

Feature names shown on this map have been obtained from available information. It is possible that errors and omissions may exist. While every care is taken to ensure the accuracy of this data, the Department of Natural Resources & Mines, and/or contributors to this publication, makes no representations or warranties about its accuracy, reliability, completeness or suitability for any particular purpose and disclaims all responsibility and all liability (including without limitation, liability in negligence) for all injuries, expenses, losses, damages (including indirect or consequential damage) and costs which might be incurred as a result of the data being inaccurate or incomplete in any way or for any reason.

Copyright protects this publication. Except for purposes permitted by the Copyright Act 1968, reproduction by any means (photocopying, electronic, mechanical, recording or otherwise) is prohibited without the prior written permission of the Department of Natural Resources & Mines.

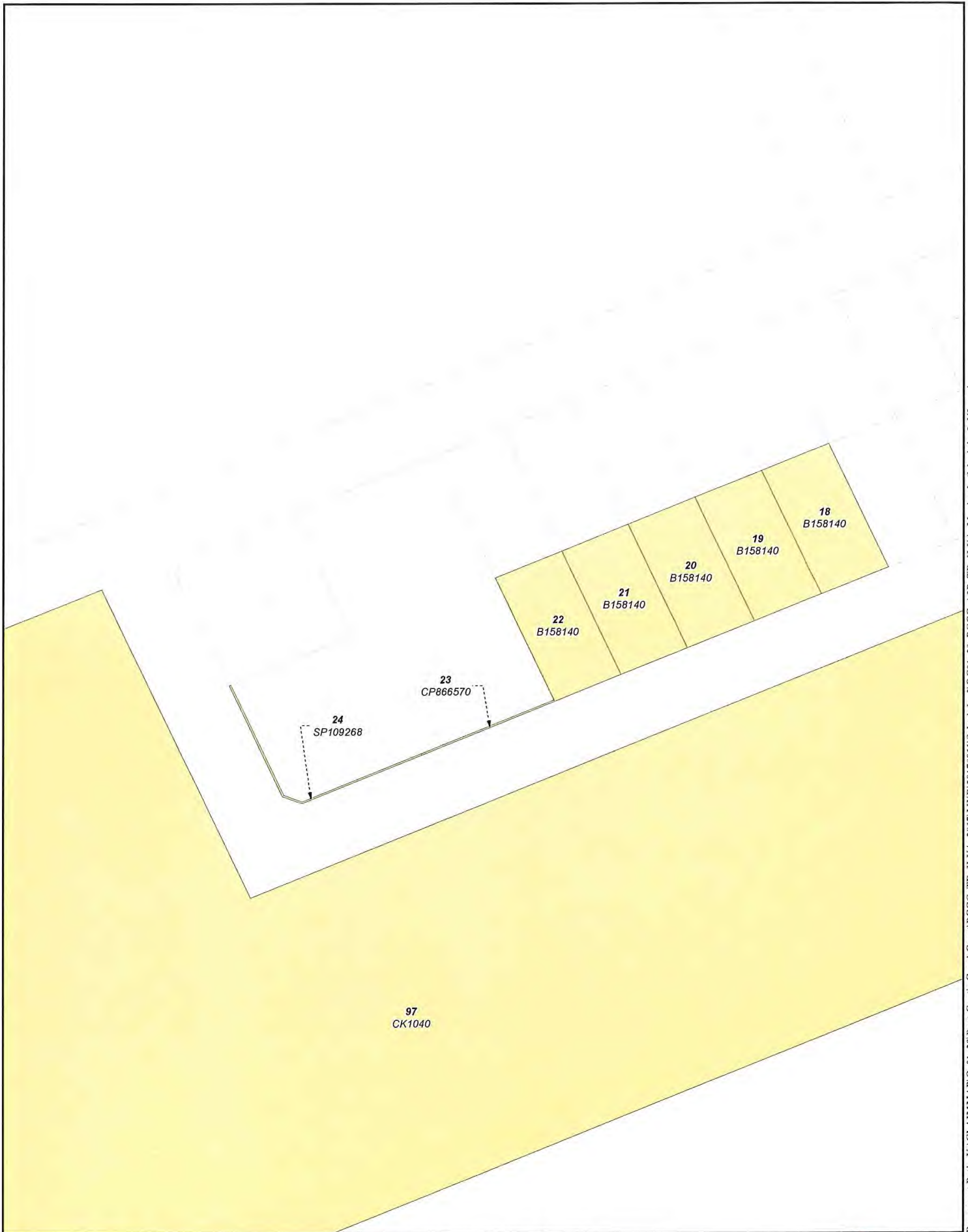
All enquiries: The Manager, Client Mapping Services, Department of Natural Resources and Mines, GPO Box 2454, Brisbane, QLD 4001

Produced by the Department of Natural Resources and Mines,
© The State Of Queensland (Department of Natural Resources and Mines) October 2017.

1:7,000

Map Projection: GCS GDA 1994

SHEET KEY



Document Path: K:\CL\AIM\MAP\Q-01_29\Port Curtis Coral Coast\PCCC_TR_ILUA_2017\MXD\20170911\Schedule_3\Q-01_29_PCCC_A3P_TR_ILUA_Mapbook_Schedule_3_V2.mxd

TENURE RESOLUTION INDIGENOUS LAND USE AGREEMENT

LEGEND

- Schedule 3 - Revenue Share Lots
- External Boundary
- DCDB
- Local Government Area Boundaries

QUD6026/2001 - Ballai, Gurang, Gooreng Gooreng, Taribelang Bunda Claim (QC2001/029) - Sheet 125 of 158

Compilation: Land Tenure Information obtained from the Digital Cadastral Data Base (July 2014), Department of Natural Resources & Mines, Brisbane. The Land Registry in the Department of Natural Resources & Mines should be consulted for verification of tenures.

Feature names shown on this map have been obtained from available information. It is possible that errors and omissions may exist. While every care is taken to ensure the accuracy of this data, the Department of Natural Resources & Mines, and/or contributors to this publication, makes no representations or warranties about its accuracy, reliability, completeness or suitability for any particular purpose and disclaims all responsibility and all liability (including without limitation, liability in negligence) for all inquiries, expenses, losses, damages (including indirect or consequential damage) and costs which might be incurred as a result of the data being inaccurate or incomplete in any way or for any reason.

Copyright protects this publication. Except for purposes permitted by the Copyright Act 1968, reproduction by any means (photocopying, electronic, mechanical, recording or otherwise) is prohibited without the prior written permission of the Department of Natural Resources & Mines.

All enquiries: The Manager, Client Mapping Services, Department of Natural Resources and Mines, GPO Box 2454, Brisbane, QLD 4001

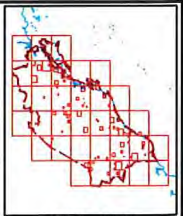
Produced by the Department of Natural Resources and Mines.
© The State Of Queensland (Department of Natural Resources and Mines) October 2017.



1:1,000



Map Projection: GCS GDA 1994



SHEET KEY



Document Path: K:\CI_AIMMAP\Q-01_29\Port Curtis Coral Coast\PCCC_TR_ILUA_2017\AMXD\20170911\Schedule_3\QC01_29_PCCC_A3P_TR_ILUA_Mapbook_Schedule_3_V2.mxd

TENURE RESOLUTION INDIGENOUS LAND USE AGREEMENT

QUD6026/2001 - Bailai, Gurang, Gooreng, Taribelang Bunda Claim (QC2001/029) - Sheet 126 of 158

LEGEND

- Schedule 3 - Revenue Share Lots
- External Boundary
- DCDB
- Local Government Area Boundaries


Compilation : Land Tenure Information obtained from the Digital Cadastral Data Base (July 2014), Department of Natural Resources & Mines, Brisbane.
The Land Registry in the Department of Natural Resources & Mines should be consulted for verification of tenures.

Feature names shown on this map have been obtained from available information. It is possible that errors and omissions may exist. While every care is taken to ensure the accuracy of this data, the Department of Natural Resources & Mines, and/or contributors to this publication, makes no representations or warranties about its accuracy, reliability, completeness or suitability for any particular purpose and disclaims all responsibility and all liability (including without limitation, liability in negligence) for all inquiries, expenses, losses, damages (including indirect or consequential damage) and costs which might be incurred as a result of the data being inaccurate or incomplete in any way or for any reason.


Copyright protects this publication. Except for purposes permitted by the Copyright Act 1968, reproduction by any means (photocopying, electronic, mechanical, recording or otherwise) is prohibited without the prior written permission of the Department of Natural Resources & Mines.

All enquiries: The Manager, Client Mapping Services, Department of Natural Resources and Mines, GPO Box 2454, Brisbane, QLD 4001

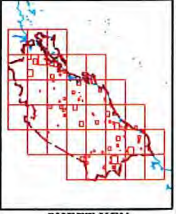
Produced by the Department of Natural Resources and Mines.
© The State Of Queensland (Department of Natural Resources and Mines) October 2017.



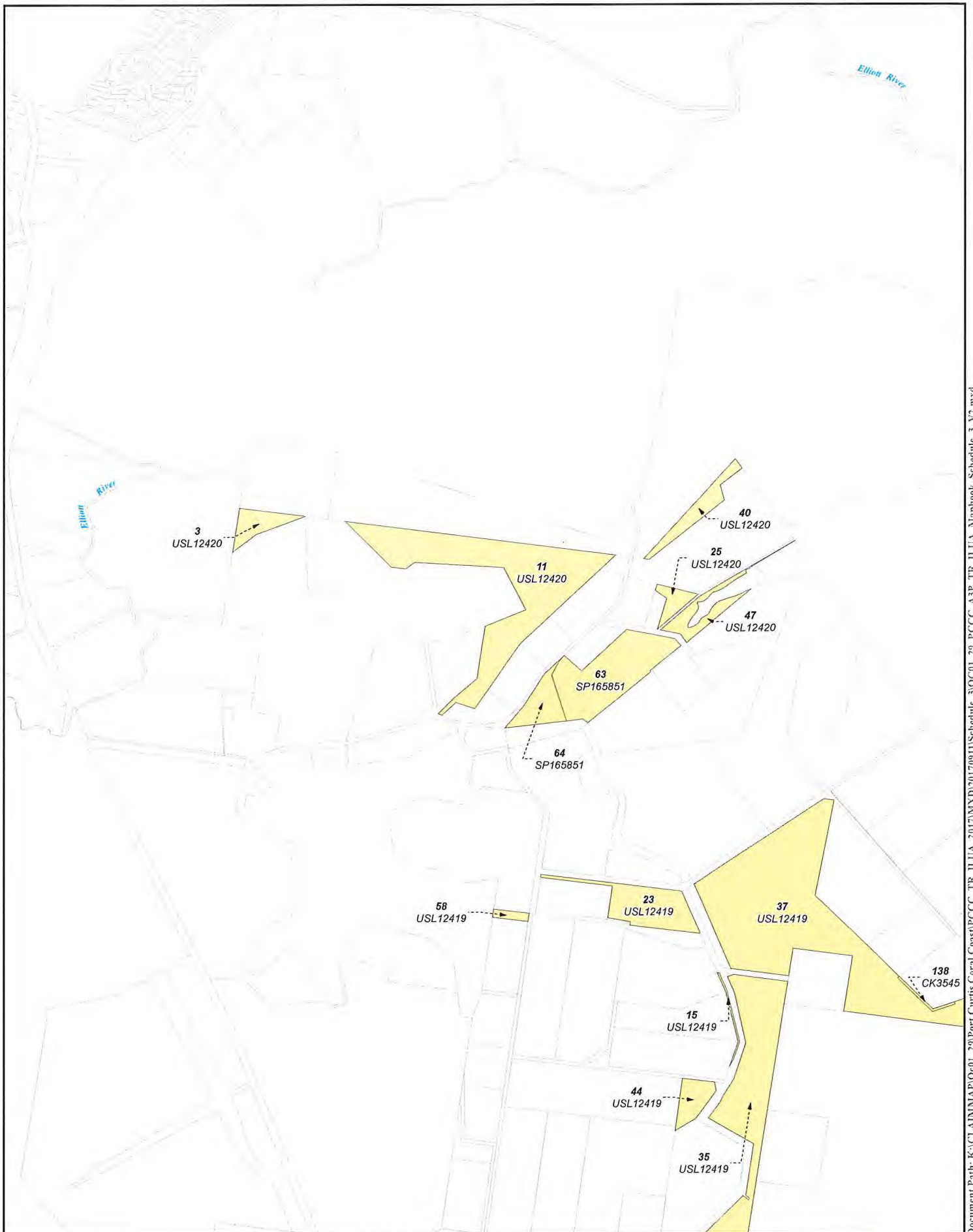
1:5,000



Map Projection: GCS GDA 1994



SHEET KEY



TENURE RESOLUTION INDIGENOUS LAND USE AGREEMENT

LEGEND

- Schedule 3 - Revenue Share Lots
- External Boundary
- DCDB
- Local Government Area Boundaries

QUD6026/2001 - Ballai, Gurang, Gooreng Gooreng, Taribelang Bunda Claim (QC2001/029) - Sheet 127 of 158

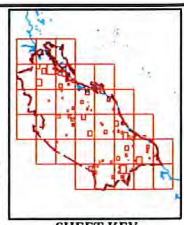
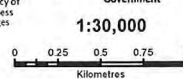
Compilation: Land Tenure Information obtained from the Digital Cadastral Data Base (July 2014), Department of Natural Resources & Mines, Brisbane.
 The Land Registry in the Department of Natural Resources & Mines should be consulted for verification of tenures.

Feature names shown on this map have been obtained from available information. It is possible that errors and omissions may exist. While every care is taken to ensure the accuracy of this data, the Department of Natural Resources & Mines, and/or contributors to this publication, makes no representations or warranties about its accuracy, reliability, completeness or suitability for any particular purpose and disclaims all responsibility and all liability (including without limitation, liability in negligence) for all inquiries, expenses, losses, damages (including indirect or consequential damage) and costs which might be incurred as a result of the data being inaccurate or incomplete in any way or for any reason.

Copyright protects this publication. Except for purposes permitted by the Copyright Act 1968, reproduction by any means (photocopying, electronic, mechanical, recording or otherwise) is prohibited without the prior written permission of the Department of Natural Resources & Mines.

All enquiries: The Manager, Client Mapping Services, Department of Natural Resources and Mines, GPO Box 2454, Brisbane, QLD 4001

Produced by the Department of Natural Resources and Mines.
 © The State of Queensland (Department of Natural Resources and Mines) October 2017.






Document Path: K:\CL\AIMMAP\Qc01_29\Port Curtis Coral Coast\PCCC_TR_ILUA_2017\MXD\20170911\Schedule_3\QC01_29_PCCC_A3F_TR_ILUA_Mapbook_Schedule_3_V2.mxd



TENURE RESOLUTION INDIGENOUS LAND USE AGREEMENT

LEGEND

-  Schedule 3 - Revenue Share Lots
-  External Boundary
- DCDB
-  Local Government Area Boundaries

QUD6026/2001 - Bailai, Gurang, Gooreng Gooreng, Taribelang Bunda Claim (QC2001/029) - Sheet 128 of 158


Compilation : Land Tenure Information obtained from the Digital Cadastral Data Base (July 2014). Department of Natural Resources & Mines, Brisbane.
 The Land Registry in the Department of Natural Resources & Mines should be consulted for verification of tenures.

Feature names shown on this map have been obtained from available information. It is possible that errors and omissions may exist. While every care is taken to ensure the accuracy of this data, the Department of Natural Resources & Mines, and/or contributors to this publication, makes no representations or warranties about its accuracy, reliability, completeness or suitability for any particular purpose and disclaims all responsibility and all liability (including without limitation, liability in negligence) for all inquiries, expenses, losses, damages (including indirect or consequential damage) and costs which might be incurred as a result of the data being inaccurate or incomplete in any way or for any reason.

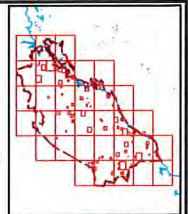
Copyright protects this publication. Except for purposes permitted by the Copyright Act 1968, reproduction by any means (photocopying, electronic, mechanical, recording or otherwise) is prohibited without the prior written permission of the Department of Natural Resources & Mines.

All enquiries: The Manager, Client Mapping Services, Department of Natural Resources and Mines, GPO Box 2454, Brisbane, QLD 4001

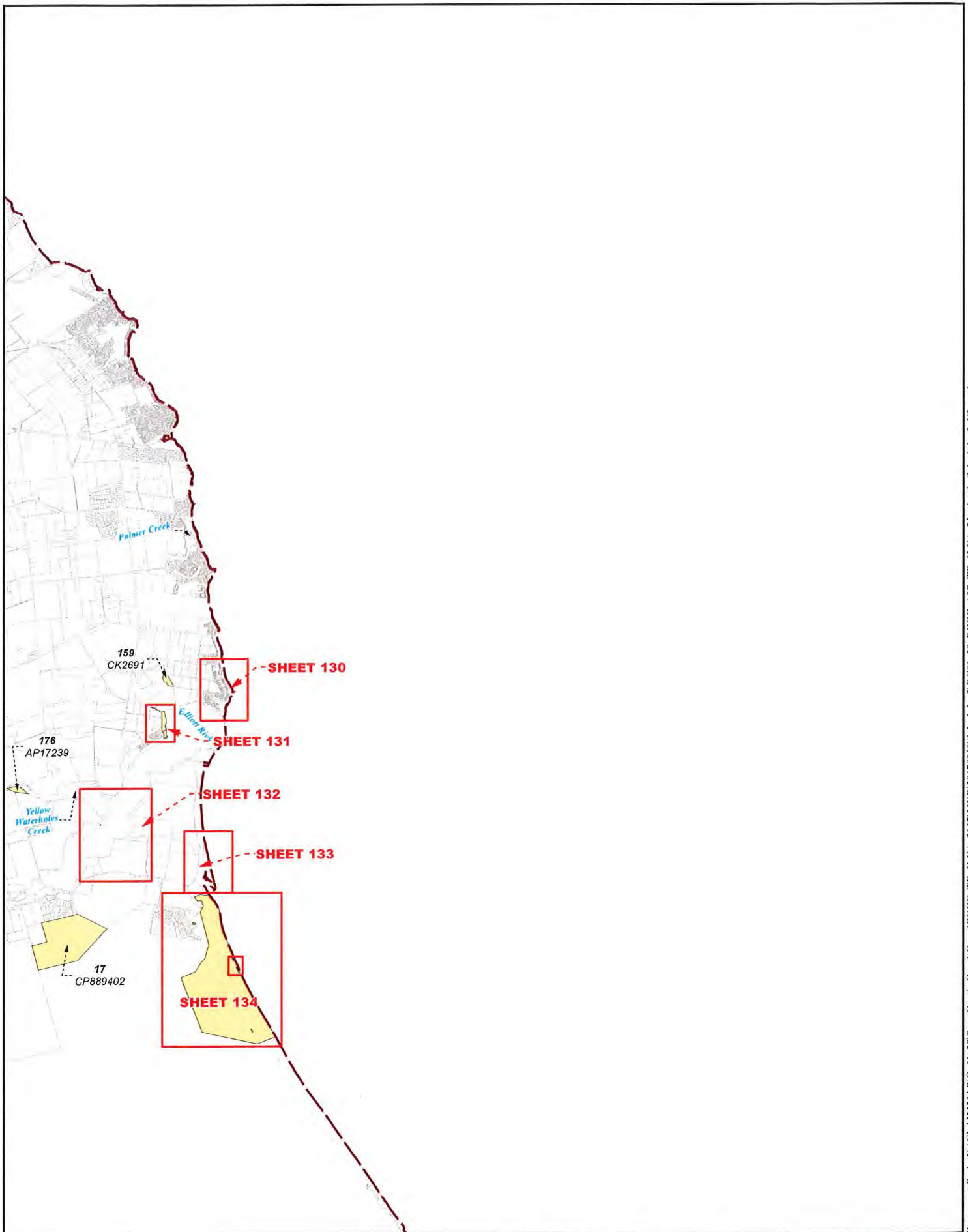
Produced by the Department of Natural Resources and Mines.
 © The State Of Queensland (Department of Natural Resources and Mines) October 2017.



Map Projection: GCS GDA 1994



SHEET KEY



TENURE RESOLUTION INDIGENOUS LAND USE AGREEMENT

- LEGEND**
- Schedule 3 - Revenue Share Lots
 - External Boundary
 - DCDB
 - Local Government Area Boundaries

QUD6026/2001 - Bailal, Gurang, Gooreng Gooreng, Taribelang Bunda Claim (QC2001/029) - Sheet 129 of 158

Compilation : Land Tenure Information obtained from the Digital Cadastral Data Base (July 2014), Department of Natural Resources & Mines, Brisbane.
 The Land Registry in the Department of Natural Resources & Mines should be consulted for verification of tenures.

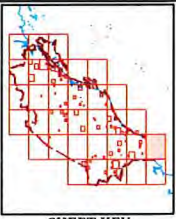
Feature names shown on this map have been obtained from available information. It is possible that errors and omissions may exist. While every care is taken to ensure the accuracy of this data, the Department of Natural Resources & Mines, and/or contributors to this publication, makes no representations or warranties about its accuracy, reliability, completeness or suitability for any particular purpose and disclaims all responsibility and all liability (including without limitation, liability in negligence) for all inquiries, expenses, losses, damages (including indirect or consequential damage) and costs which might be incurred as a result of the data being inaccurate or incomplete in any way or for any reason.

Copyright protects this publication. Except for purposes permitted by the Copyright Act 1968, reproduction by any means (photocopying, electronk, mechanical, recording or otherwise) is prohibited without the prior written permission of the Department of Natural Resources & Mines.

All enquiries: The Manager, Client Mapping Services, Department of Natural Resources and Mines, GPO Box 2454, Brisbane, QLD 4001



Map Projection: GCS GDA 1994






Document Path: K:\CI\AIM\AI\Q001_29\Port Curtis Coral Coast\PCCC_TR_ILUA_2017\MXD\20170911\Schedule_3\Q001_29_PCCC_A3P_TR_ILUA_Mapbook_Schedule_3_V2.mxd



TENURE RESOLUTION INDIGENOUS LAND USE AGREEMENT

LEGEND

-  Schedule 3 - Revenue Share Lots
-  External Boundary
- DCDB
-  Local Government Area Boundaries

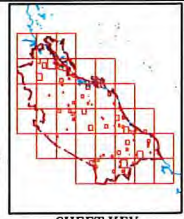
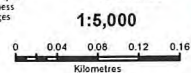
QUD6026/2001 - Bailai, Gurang, Gooreng Gooreng, Taribelang Bunda Claim (QC2001/029) - Sheet 130 of 158

Compilation : Land Tenure Information obtained from the Digital Cadastral Data Base (July 2014), Department of Natural Resources & Mines, Brisbane.
 The Land Registry in the Department of Natural Resources & Mines should be consulted for verification of tenures.

Feature names shown on this map have been obtained from available information. It is possible that errors and omissions may exist. While every care is taken to ensure the accuracy of this data, the Department of Natural Resources & Mines, and/or contributors to this publication, makes no representations or warranties about its accuracy, reliability, completeness or suitability for any particular purpose and disclaims all responsibility and all liability (including without limitation, liability in negligence) for all inquiries, expenses, losses, damages (including indirect or consequential damage) and costs which might be incurred as a result of the data being inaccurate or incomplete in any way or for any reason.

Copyright protects this publication. Except for purposes permitted by the Copyright Act 1968, reproduction by any means (photocopying, electronic, mechanical, recording or otherwise) is prohibited without the prior written permission of the Department of Natural Resources & Mines.

All enquiries: The Manager, Client Mapping Services, Department of Natural Resources and Mines, GPO Box 2454, Brisbane, QLD 4001



SHEET KEY

Document Path: K:\CI\AIMMAP\Qc01_29\Port Curtis Coral Coast\PCCC_TR_ILUA_2017\MXD\20170911\Schedule_3\QC01_29_PCCC_A3P_TR_ILUA_Mapbook_Schedule_3_V2.mxd